

**Rampion 2 Wind Farm
Category 6:
Environmental Statement
Volume 4, Appendix 25.4: Onshore
geophysical survey report
(Part 2 of 8)**

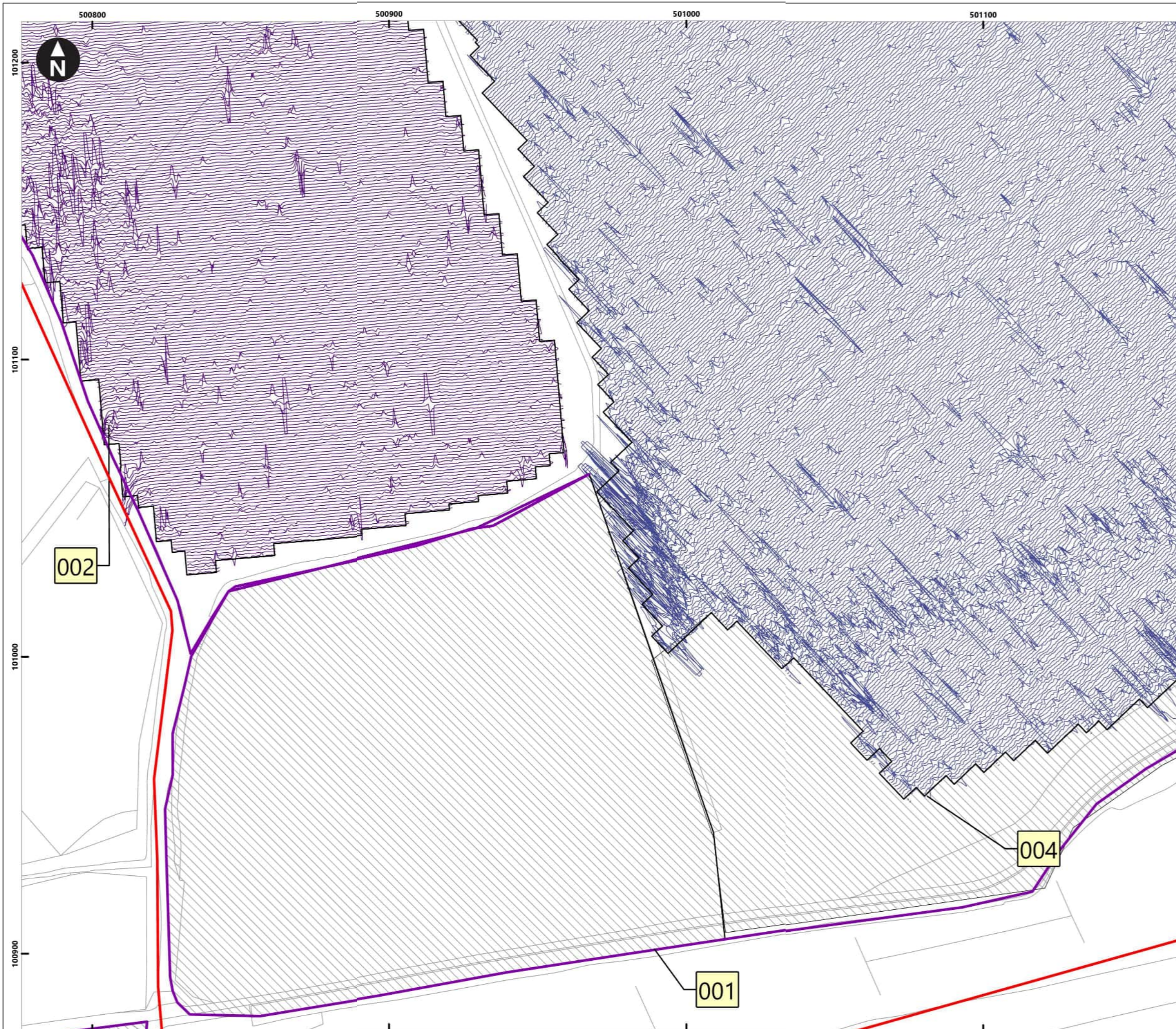
**Date: January 2024
Revision B**

Document Reference: 6.4.25.4
Pursuant to: APFP Regulation 5 (2) (a)
Ecodoc number: 004866585-02



Document revisions

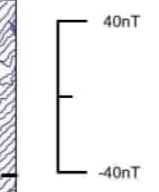
Revision	Date	Status/reason for issue	Author	Checked by	Approved by
A	04/08/2023	Final for DCO Application	WSP	RED	RED
B	16/01/2024	Updated report and figures with additional geophysical survey results undertaken subsequent to DCO Application.	WSP	RED	RED



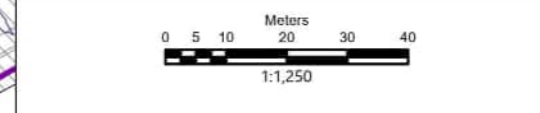
Service Layer Credits: OS Open Background: Contains OS data © Crown Copyright and database right 2020
 © Crown copyright and database rights [2022] Ordnance Survey 0100031673

Key

- Proposed DCO Order Limits
- Limits of Gradiometer Survey
- Unsuitable



- 1 Field Number
- Map Frame Extent



Rampion Extension Development

Rampion 2 Offshore Wind Farm

Figure 4.1: Minimally processed gradiometer data - XY Trace

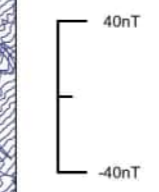
Onshore Archaeological Geophysical Survey

System Identifier: 42285-WSPE-ES-ON-FG-OH-0012				Version: 1.0
Company: AOC	Drawn By: SO	Chk/Aprvd: WSP	Drawn Date: 15/12/2023	Status: FINAL

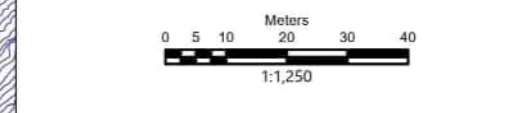


Service Layer Credits: OS Open Background: Contains OS data © Crown Copyright and database right 2020
 © Crown copyright and database rights [2022] Ordnance Survey 0100031673

- Key**
- Proposed DCO Order Limits
 - Limits of Gradiometer Survey
 - Outstanding



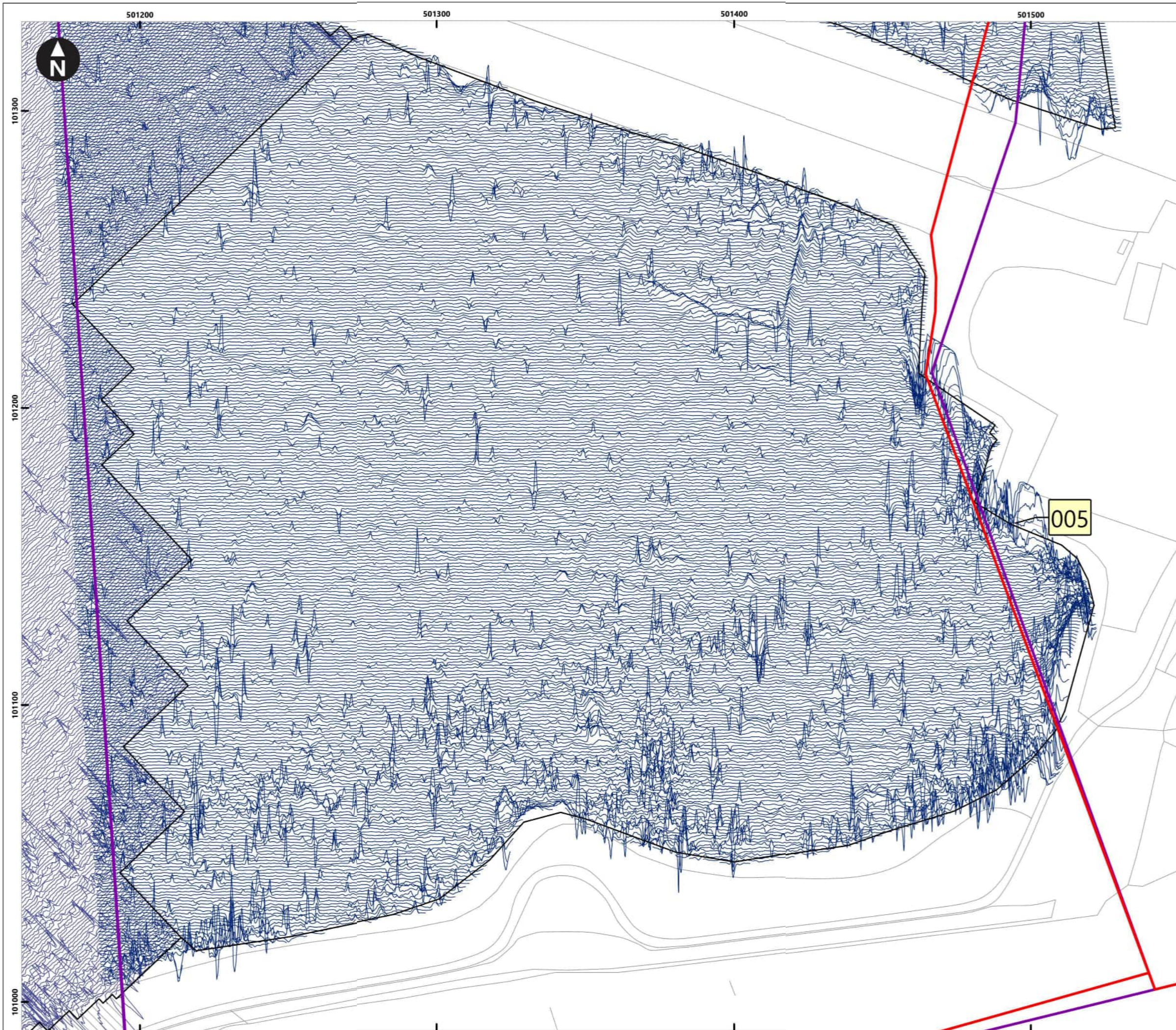
- Field Number
- Map Frame Extent



Rampion Extension Development


Rampion 2 Offshore Wind Farm
 Figure 4.2: Minimally processed gradiometer data - XY Trace
 Onshore Archaeological Geophysical Survey

System Identifier: 42285-WSPE-ES-ON-FG-OH-0012				Version: 1.0
Company: AOC	Drawn By: SO	Chk/Aprvd: WSP	Drawn Date: 15/12/2023	Status: FINAL



Service Layer Credits: OS Open Background: Contains OS data © Crown Copyright and database right 2020
 © Crown copyright and database rights [2022] Ordnance Survey 0100031673

Key

- Proposed DCO Order Limits
- Limits of Gradiometer Survey
- Unsuitable

40nT
-40nT

1 Field Number

Map Frame Extent

0 5 10 20 30 40
Meters
1:1,250

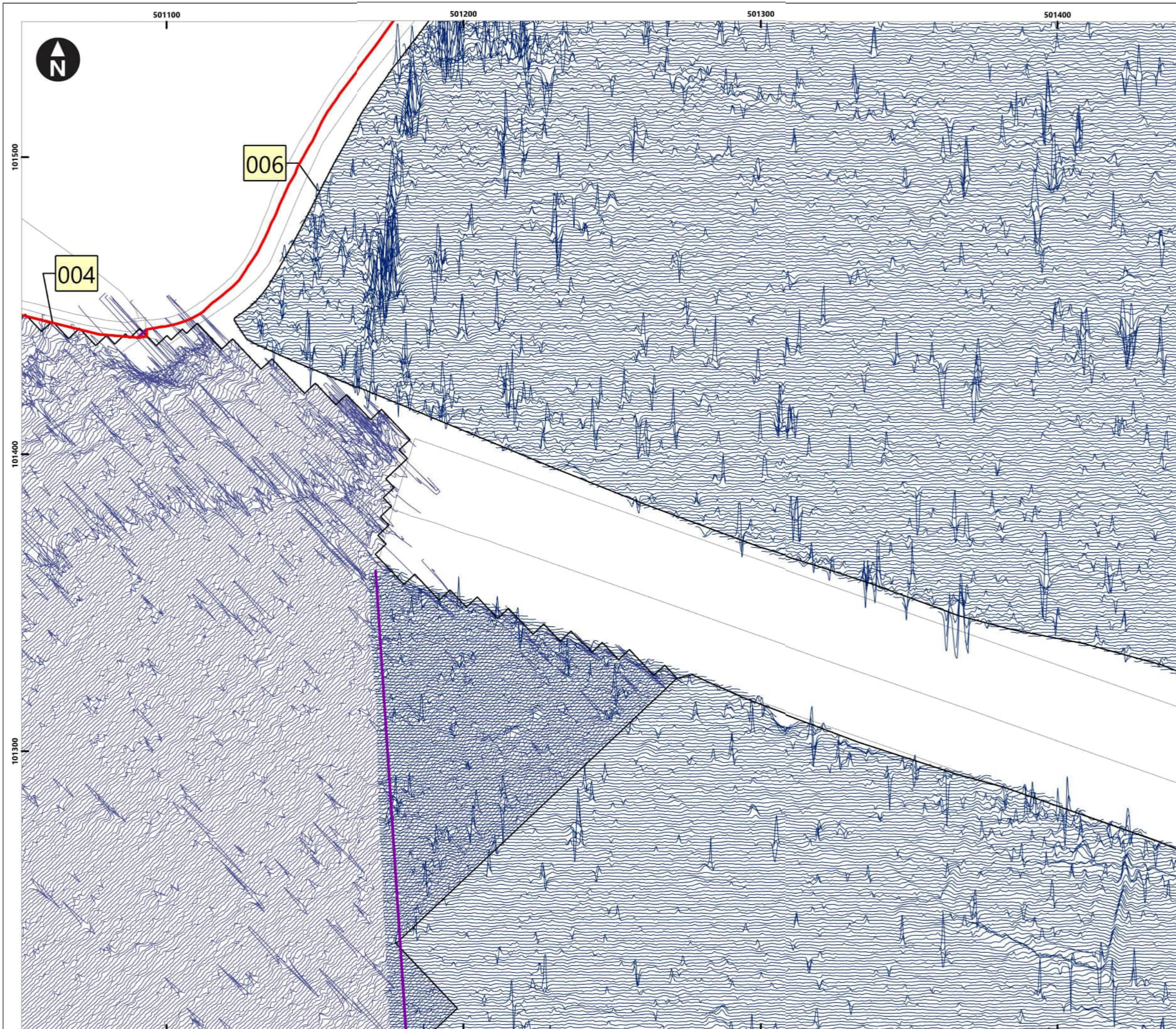
Rampion Extension Development

Rampion 2 Offshore Wind Farm

Figure 4.3: Minimally processed gradiometer data - XY Trace

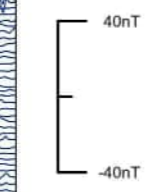
Onshore Archaeological Geophysical Survey

System Identifier:		Version:		
42285-WSPE-ES-ON-FG-OH-0012		1.0		
Company:	Drawn By:	Chk/Aprvd:	Drawn Date:	Status:
AOC	SO	WSP	15/12/2023	FINAL

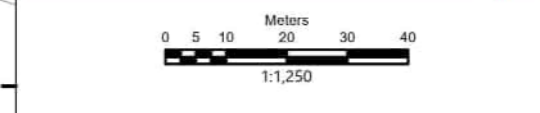


Service Layer Credits: OS Open Background: Contains OS data © Crown Copyright and database right 2020
 © Crown copyright and database rights [2022] Ordnance Survey 0100031673

- Key**
- Proposed DCO Order Limits
 - Limits of Gradiometer Survey



- Field Number
- Map Frame Extent



Rampion Extension Development

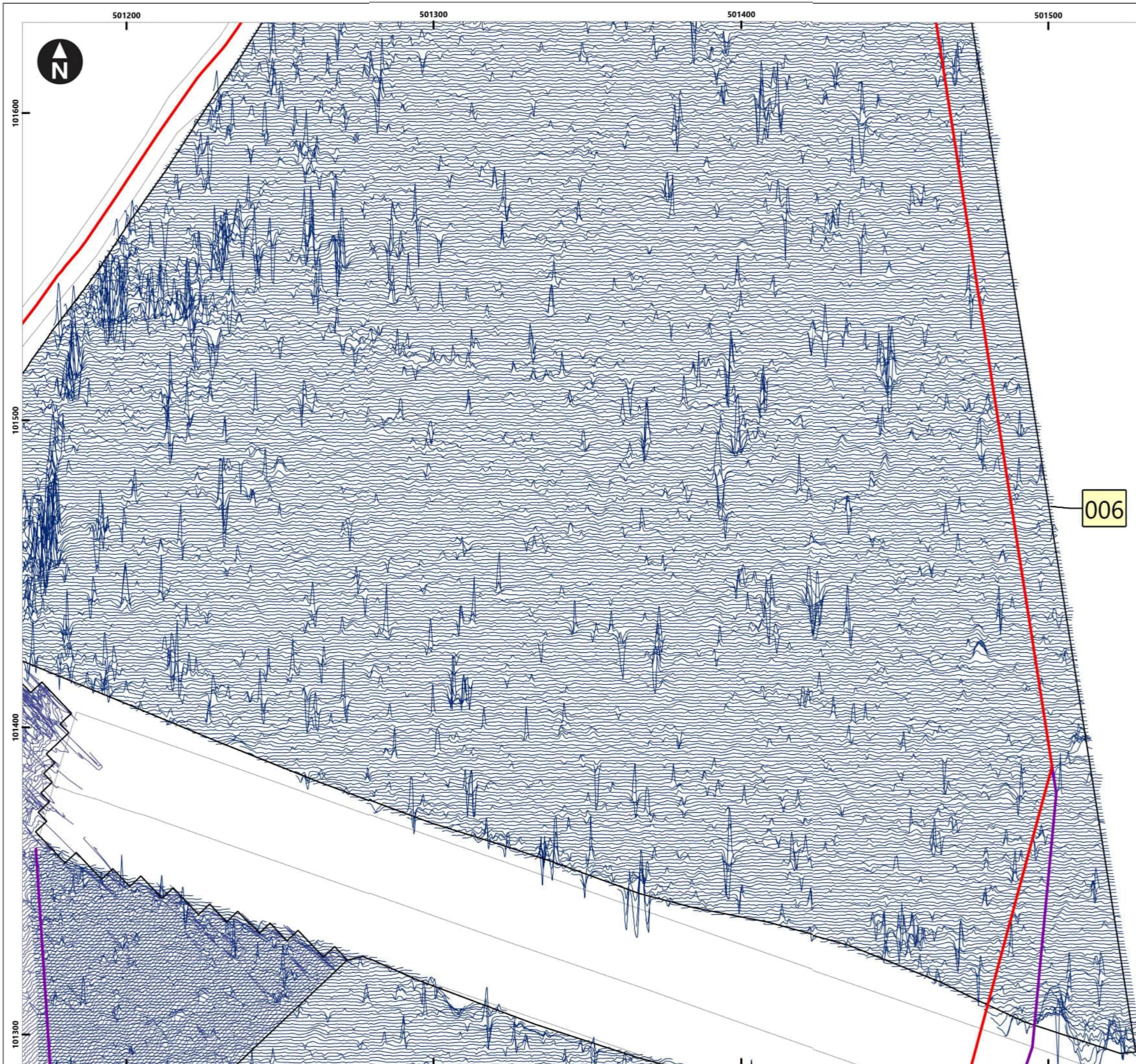


Rampion 2 Offshore Wind Farm

Figure 4.4: Minimally processed gradiometer data - XY Trace

Onshore Archaeological Geophysical Survey

System Identifier:				Version:
42285-WSPE-ES-ON-FG-OH-0012				1.0
Company:	Drawn By:	Chk/Aprvd:	Drawn Date:	Status:
AOC	SO	WSP	15/12/2023	FINAL



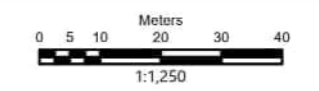
Service Layer Credits: OS Open Background: Contains OS data © Crown Copyright and database right 2020

© Crown copyright and database rights [2022] Ordnance Survey 0100031673

- Key**
- Proposed DCO Order Limits
 - Limits of Gradiometer Survey



- 1 Field Number
- Map Frame Extent



Rampion Extension Development



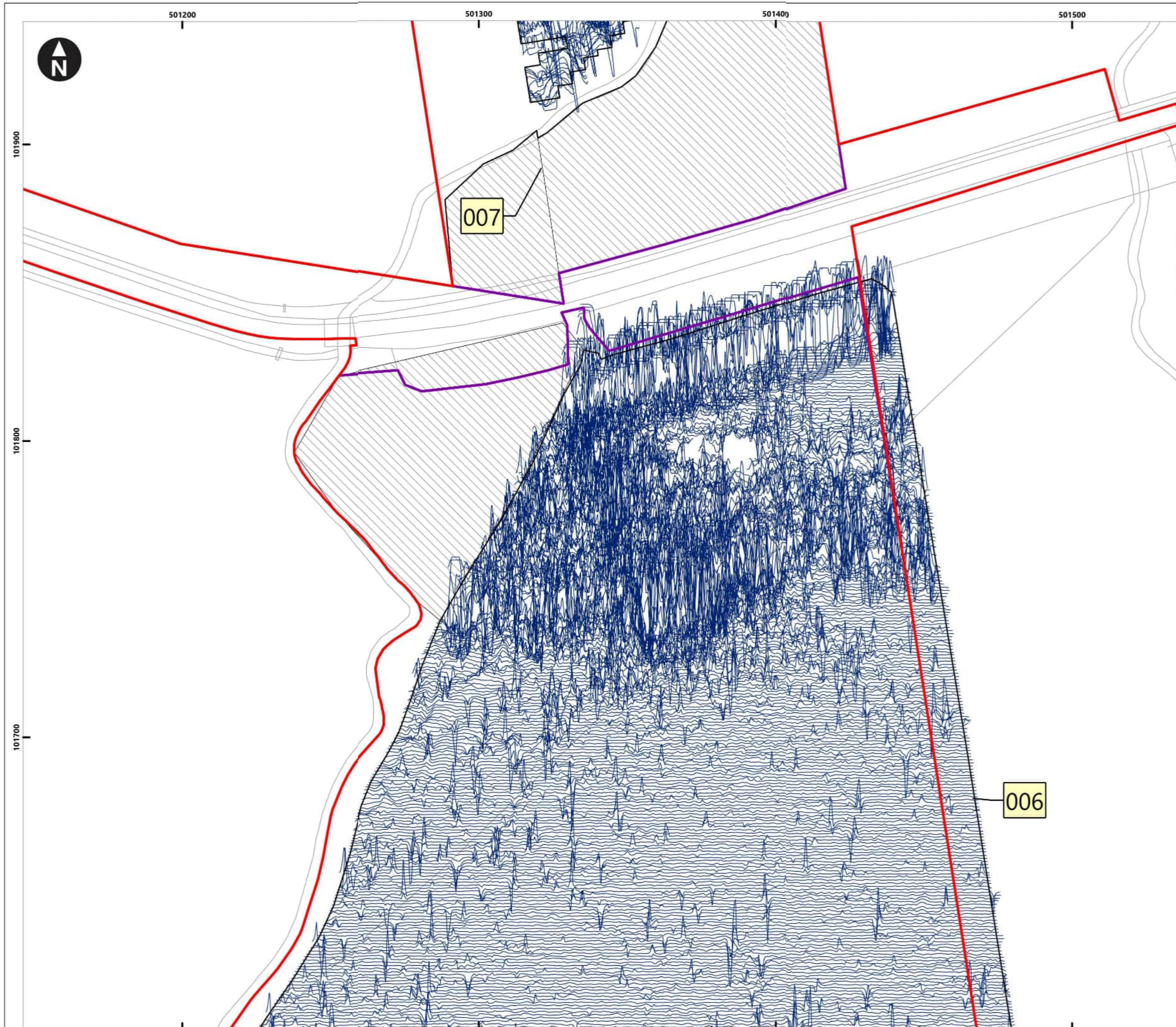
Rampion 2 Offshore Wind Farm

Figure 4.5: Minimally processed gradiometer data - XY Trace

Onshore Archaeological Geophysical Survey

System Identifier: 42285-WSPE-ES-ON-FG-OH-0012	Version: 1.0
---	-----------------

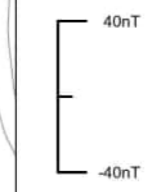
Company: AOC	Drawn By: SO	Chk/Aprvd: WSP	Drawn Date: 15/12/2023	Status: FINAL
-----------------	-----------------	-------------------	---------------------------	------------------



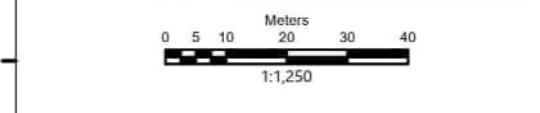
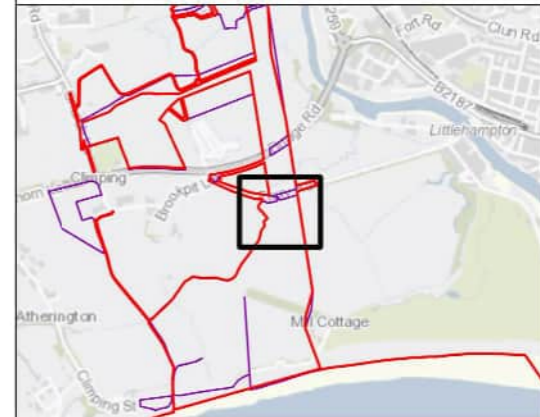
Service Layer Credits: OS Open Background: Contains OS data © Crown Copyright and database right 2020
 © Crown copyright and database rights [2022] Ordnance Survey 0100031673

Key

- Proposed DCO Order Limits
- Limits of Gradiometer Survey
- Unsuitable



- 1 Field Number
- Map Frame Extent



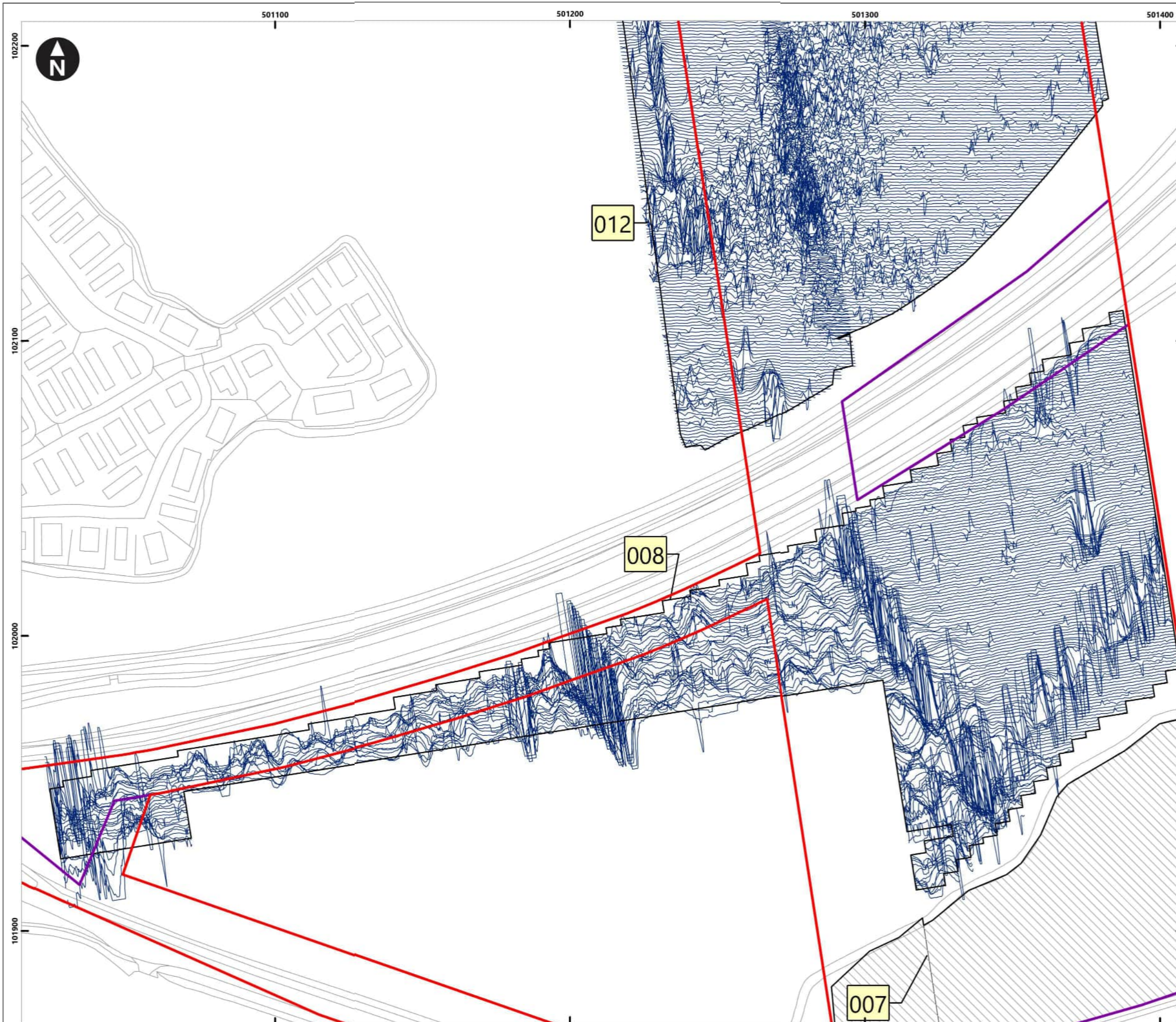
Rampion Extension Development

Rampion 2 Offshore Wind Farm

Figure 4.6: Minimally processed gradiometer data - XY Trace

Onshore Archaeological Geophysical Survey

System Identifier: 42285-WSPE-ES-ON-FG-OH-0012				Version: 1.0
Company: AOC	Drawn By: SO	Chk/Aprvd: WSP	Drawn Date: 15/12/2023	Status: FINAL



Service Layer Credits: OS Open Background: Contains OS data © Crown Copyright and database right 2020
 © Crown copyright and database rights [2022] Ordnance Survey 0100031673

Key

- Proposed DCO Order Limits
- Limits of Gradiometer Survey
- Unsuitable

40nT
-40nT

1 Field Number

Map Frame Extent

0 5 10 20 30 40
Meters
1:1,250

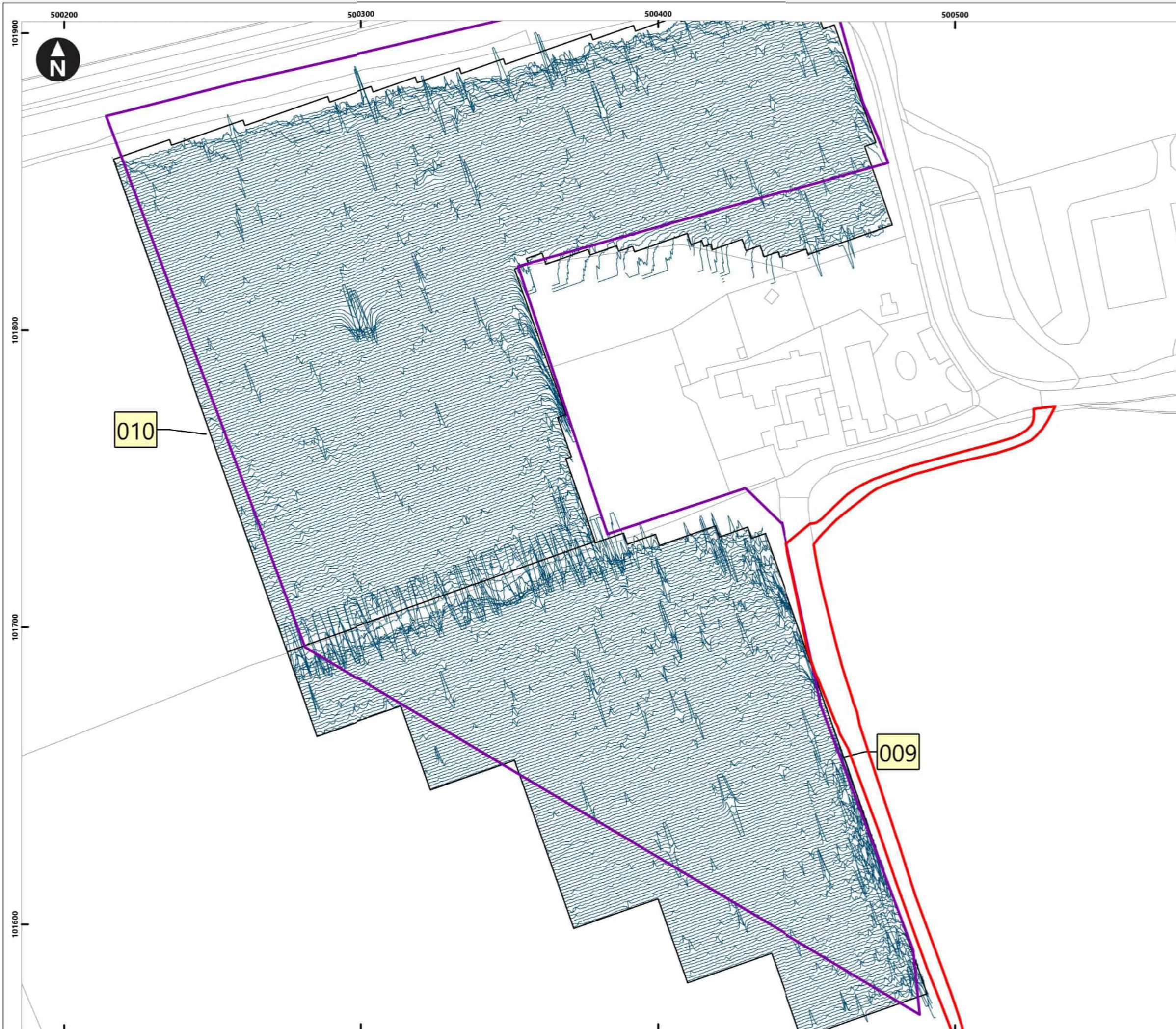
Rampion Extension Development

Rampion 2 Offshore Wind Farm

Figure 4.7: Minimally processed gradiometer data - XY Trace

Onshore Archaeological Geophysical Survey

System Identifier: 42285-WSPE-ES-ON-FG-OH-0012				Version: 1.0
Company: AOC	Drawn By: SO	Chk/Aprvd: WSP	Drawn Date: 15/12/2023	Status: FINAL

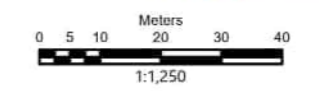


Service Layer Credits: OS Open Background: Contains OS data © Crown Copyright and database right 2020
 © Crown copyright and database rights [2022] Ordnance Survey 0100031673

- Key**
- Proposed DCO Order Limits
 - Limits of Gradiometer Survey



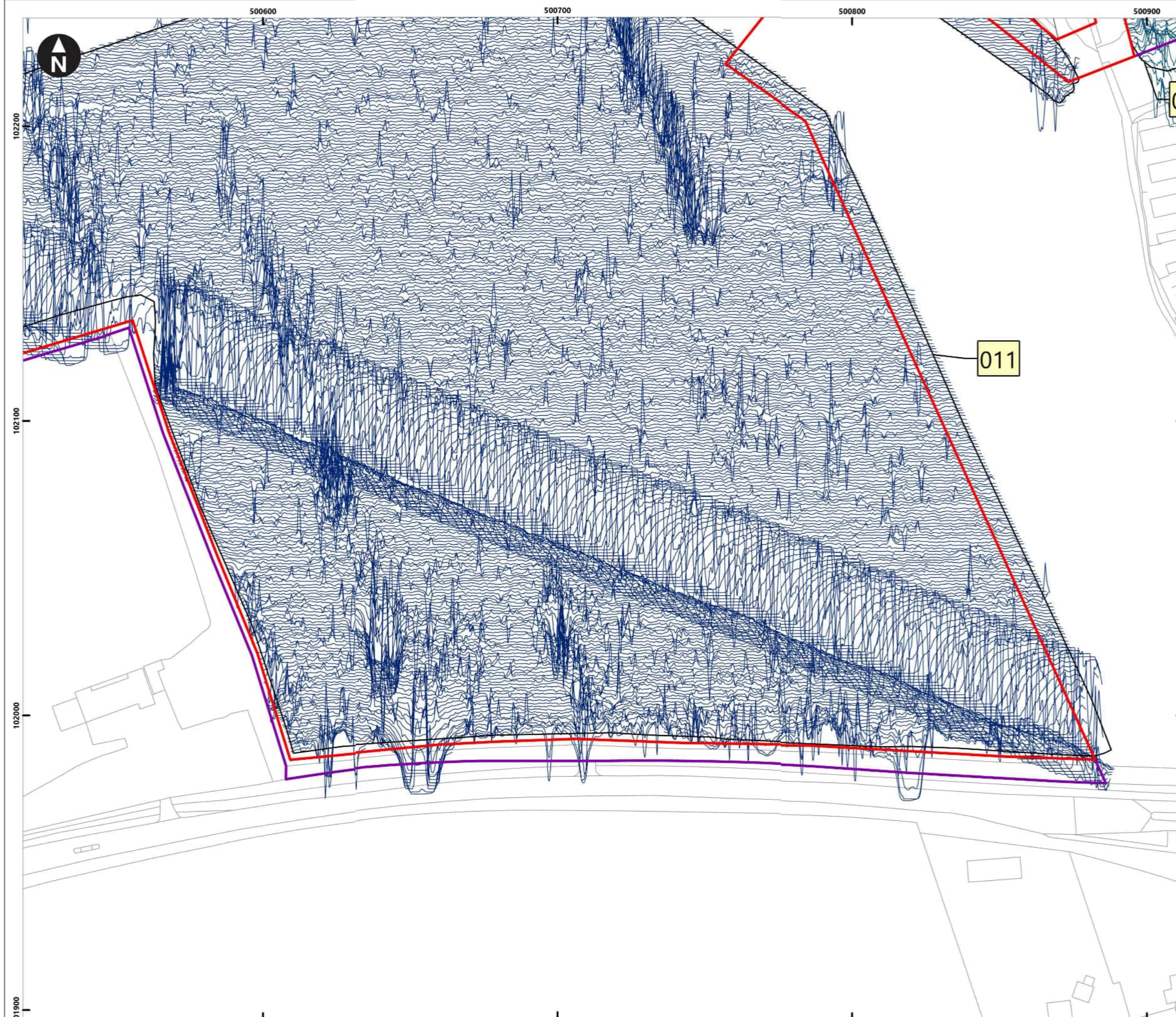
- 1 Field Number
- Map Frame Extent



Rampion Extension Development

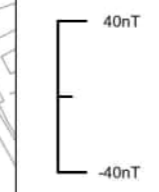

Rampion 2 Offshore Wind Farm
 Figure 4.8: Minimally processed gradiometer data - XY Trace
 Onshore Archaeological Geophysical Survey

System Identifier: 42285-WSPE-ES-ON-FG-OH-0012				Version: 1.0
Company: AOC	Drawn By: SO	Chk/Aprvd: WSP	Drawn Date: 15/12/2023	Status: FINAL

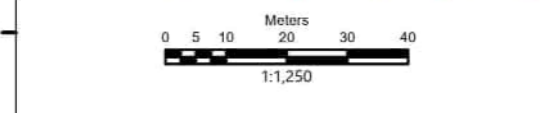
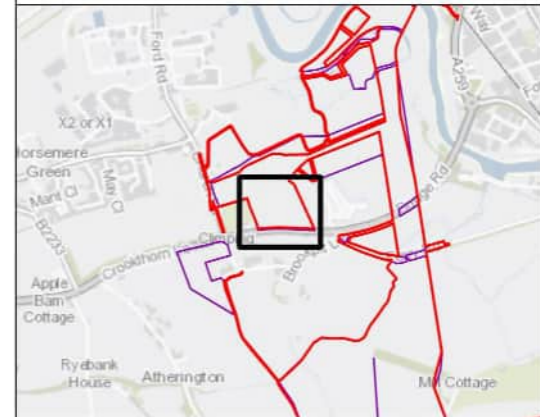


Service Layer Credits: OS Open Background: Contains OS data © Crown Copyright and database right 2020
 © Crown copyright and database rights [2022] Ordnance Survey 0100031673

- Key**
- Proposed DCO Order Limits
 - Limits of Gradiometer Survey
 - Unsuitable



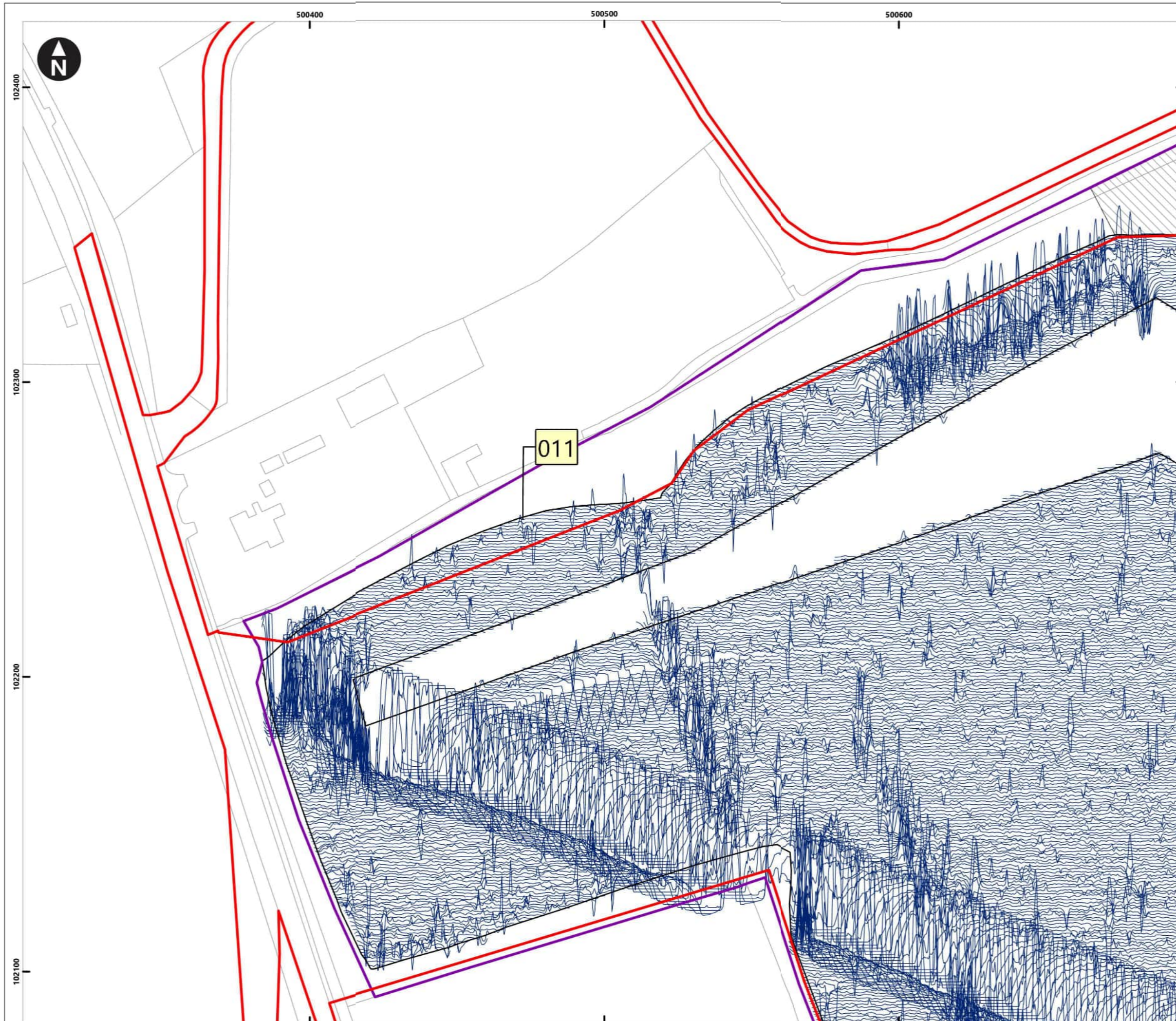
- 1 Field Number
- Map Frame Extent



Rampion Extension Development


Rampion 2 Offshore Wind Farm
 Figure 4.9: Minimally processed gradiometer data - XY Trace
 Onshore Archaeological Geophysical Survey

System Identifier: 42285-WSPE-ES-ON-FG-OH-0012				Version: 1.0
Company: AOC	Drawn By: SO	Chk/Aprvd: WSP	Drawn Date: 15/12/2023	Status: FINAL



Service Layer Credits: OS Open Background: Contains OS data © Crown Copyright and database right 2020
 © Crown copyright and database rights [2022] Ordnance Survey 0100031673

Key

- Proposed DCO Order Limits
- Limits of Gradiometer Survey
- Unsuitable

40nT
-40nT

1 Field Number

Map Frame Extent

0 5 10 20 30 40
Meters
1:1,250

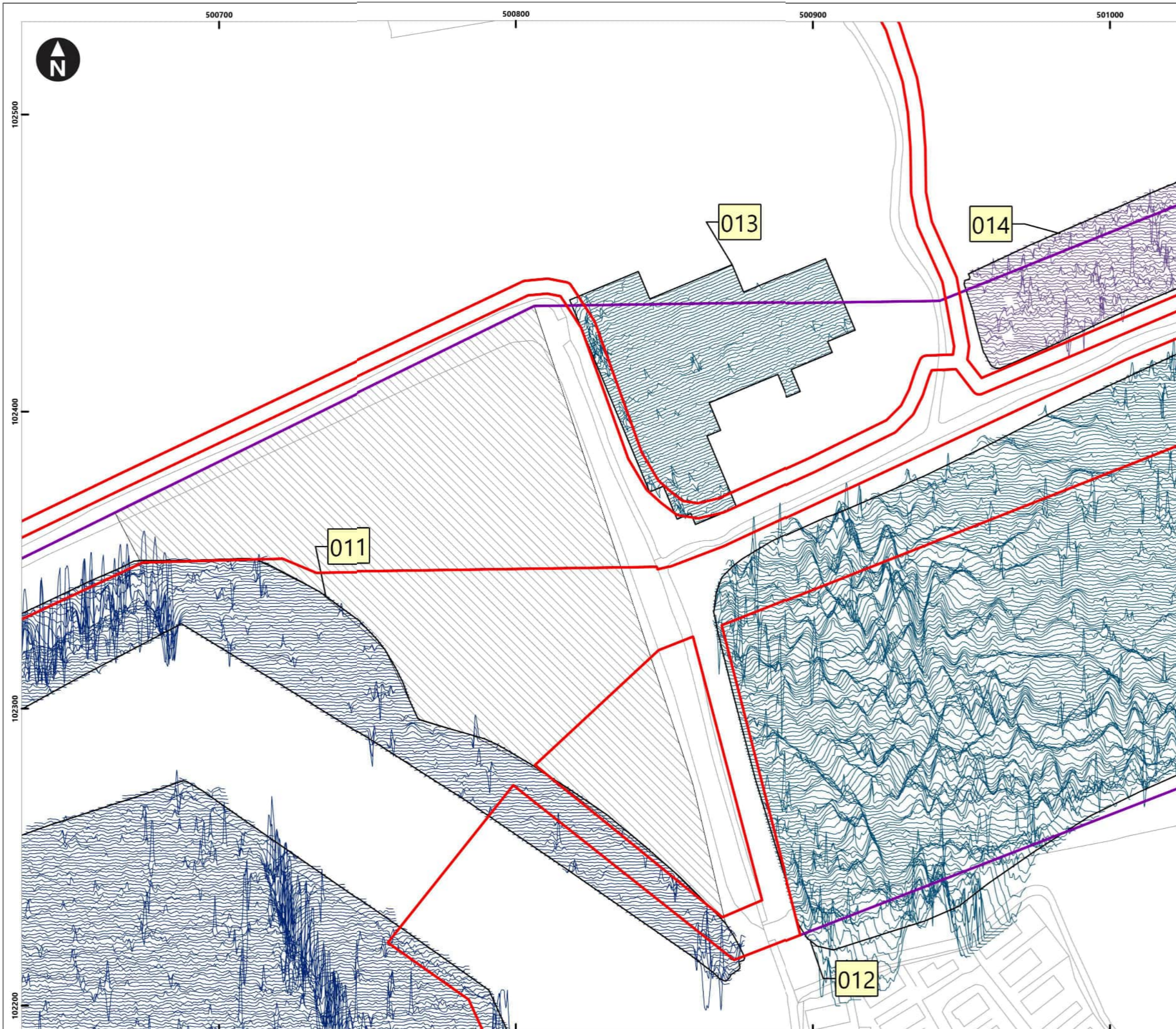
Rampion Extension Development

Rampion 2 Offshore Wind Farm

Figure 4.10: Minimally processed gradiometer data - XY Trace

Onshore Archaeological Geophysical Survey

System Identifier:		Version:		
42285-WSPE-ES-ON-FG-OH-0012		1.0		
Company:	Drawn By:	Chk/Aprvd:	Drawn Date:	Status:
AOC	SO	WSP	15/12/2023	FINAL



Service Layer Credits: OS Open Background: Contains OS data © Crown Copyright and database right 2020
 © Crown copyright and database rights [2022] Ordnance Survey 0100031673

Key

- Proposed DCO Order Limits
- Limits of Gradiometer Survey
- Unsuitable

40nT
-40nT

1 Field Number

Map Frame Extent

Meters
0 5 10 20 30 40
1:1,250

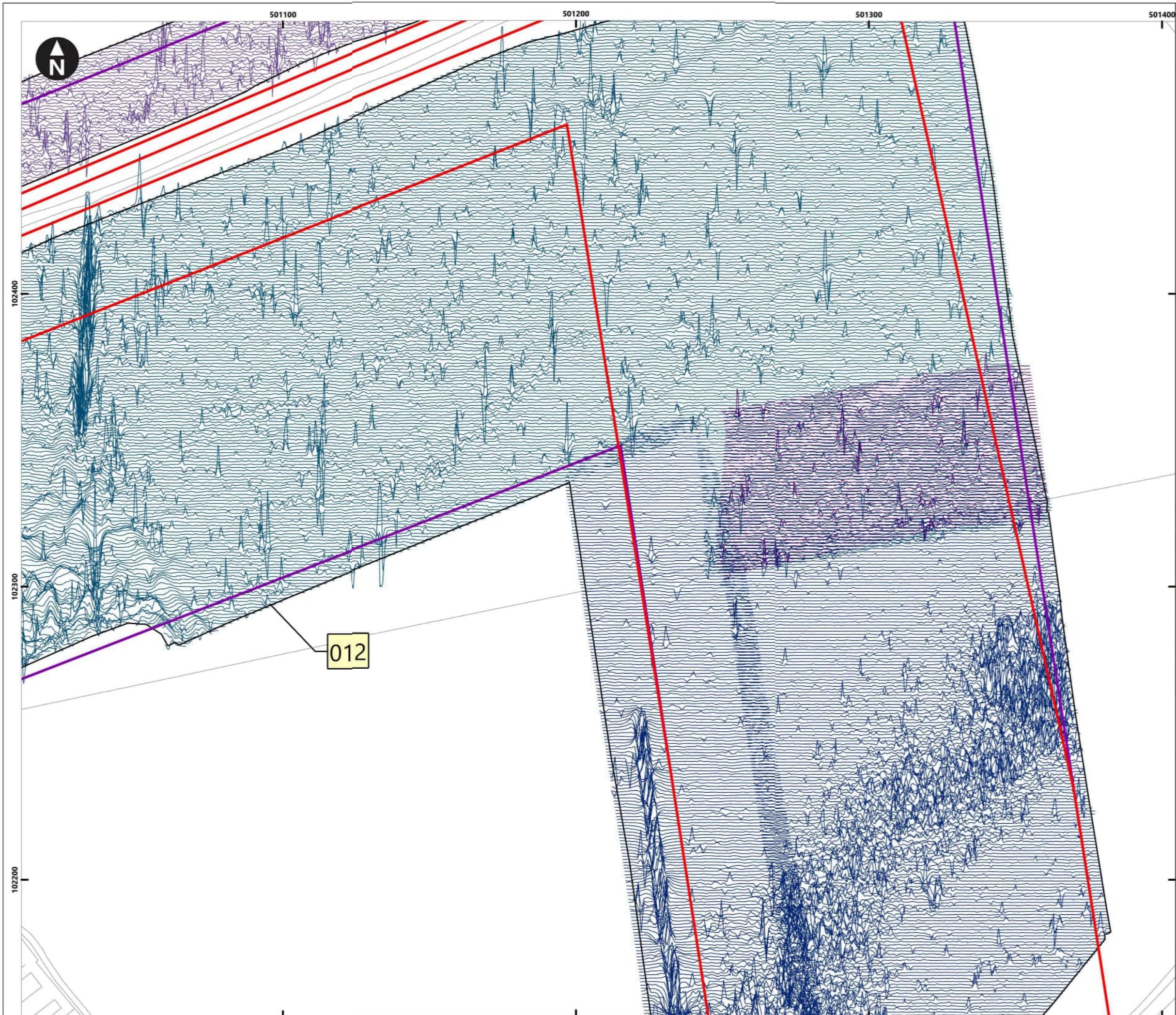
Rampion Extension Development

Rampion 2 Offshore Wind Farm

Figure 4.11: Minimally processed gradiometer data - XY Trace

Onshore Archaeological Geophysical Survey


System Identifier: 42285-WSPE-ES-ON-FG-OH-0012		Version: 1.0
Company: AOC	Drawn By: SO	Chk/Aprvd: WSP
Drawn Date: 15/12/2023	Status: FINAL	



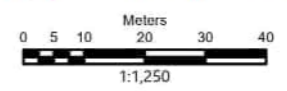
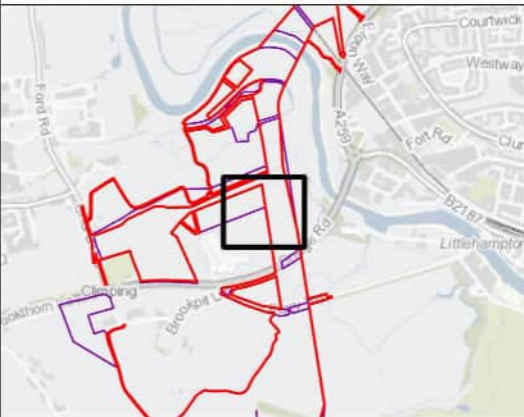
Service Layer Credits: OS Open Background: Contains OS data © Crown Copyright and database right 2020

© Crown copyright and database rights [2022] Ordnance Survey 0100031673

- Key**
- Proposed DCO Order Limits
 - Limits of Gradiometer Survey



- Field Number
- Map Frame Extent



Rampion Extension Development

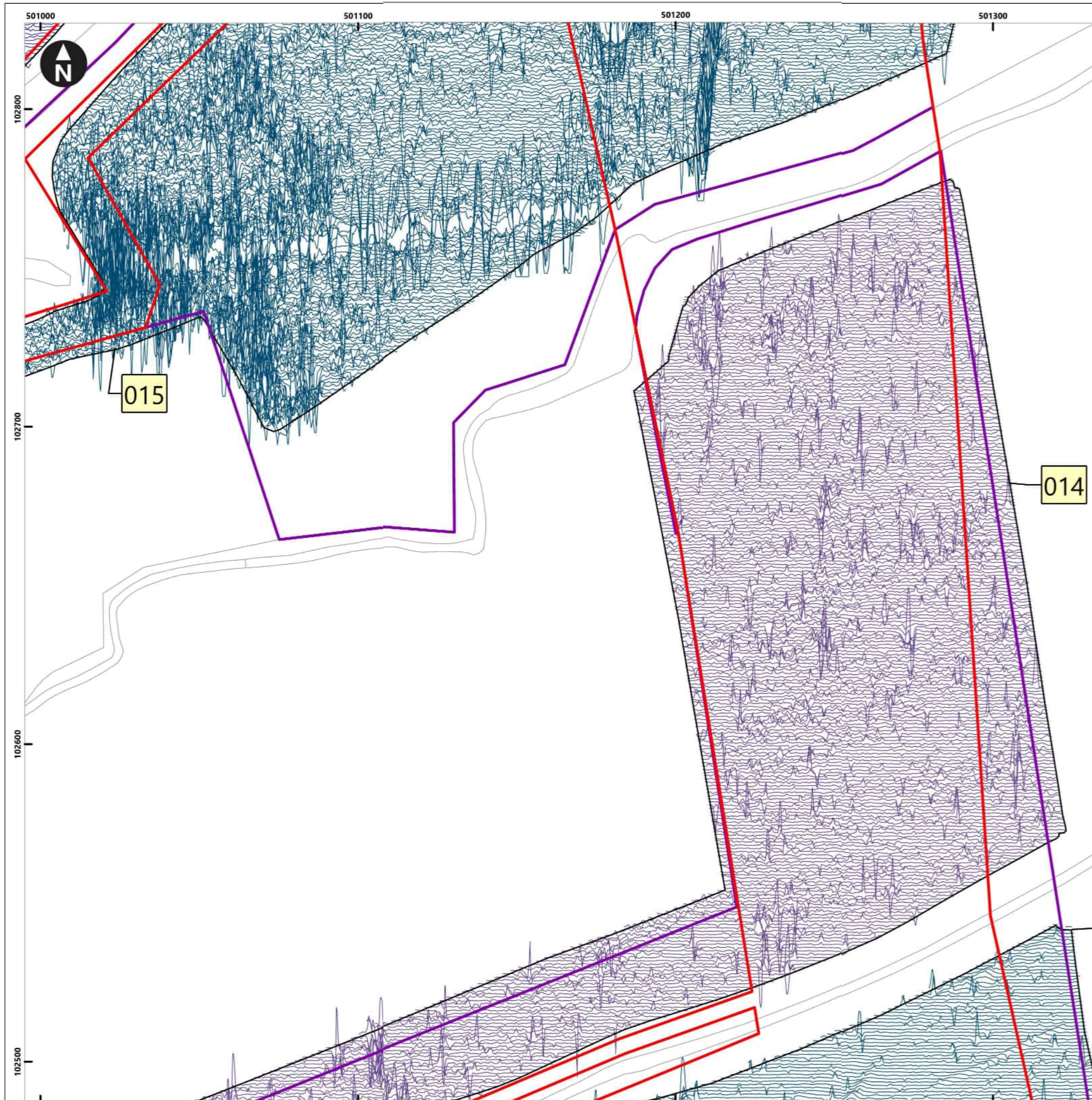
Rampion 2 Offshore Wind Farm

Figure 4.12: Minimally processed gradiometer data - XY Trace

Onshore Archaeological Geophysical Survey

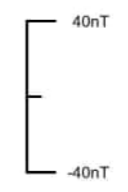
System Identifier:	Version:
42285-WSPE-ES-ON-FG-OH-0012	1.0

Company:	Drawn By:	Chk/Aprvd:	Drawn Date:	Status:
AOC	SO	WSP	15/12/2023	FINAL

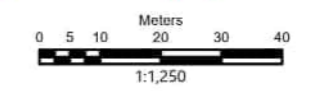
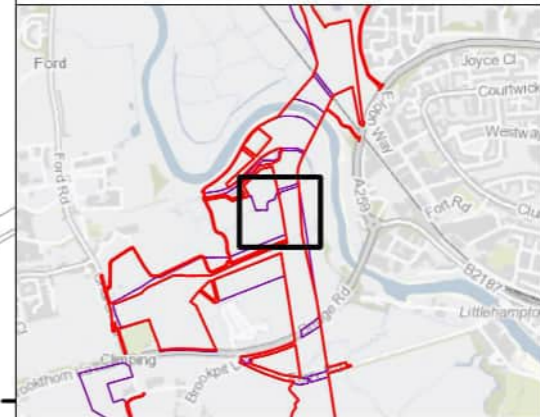


Service Layer Credits: OS Open Background: Contains OS data © Crown Copyright and database right 2020
 © Crown copyright and database rights [2022] Ordnance Survey 0100031673

- Key**
- Proposed DCO Order Limits
 - Limits of Gradiometer Survey



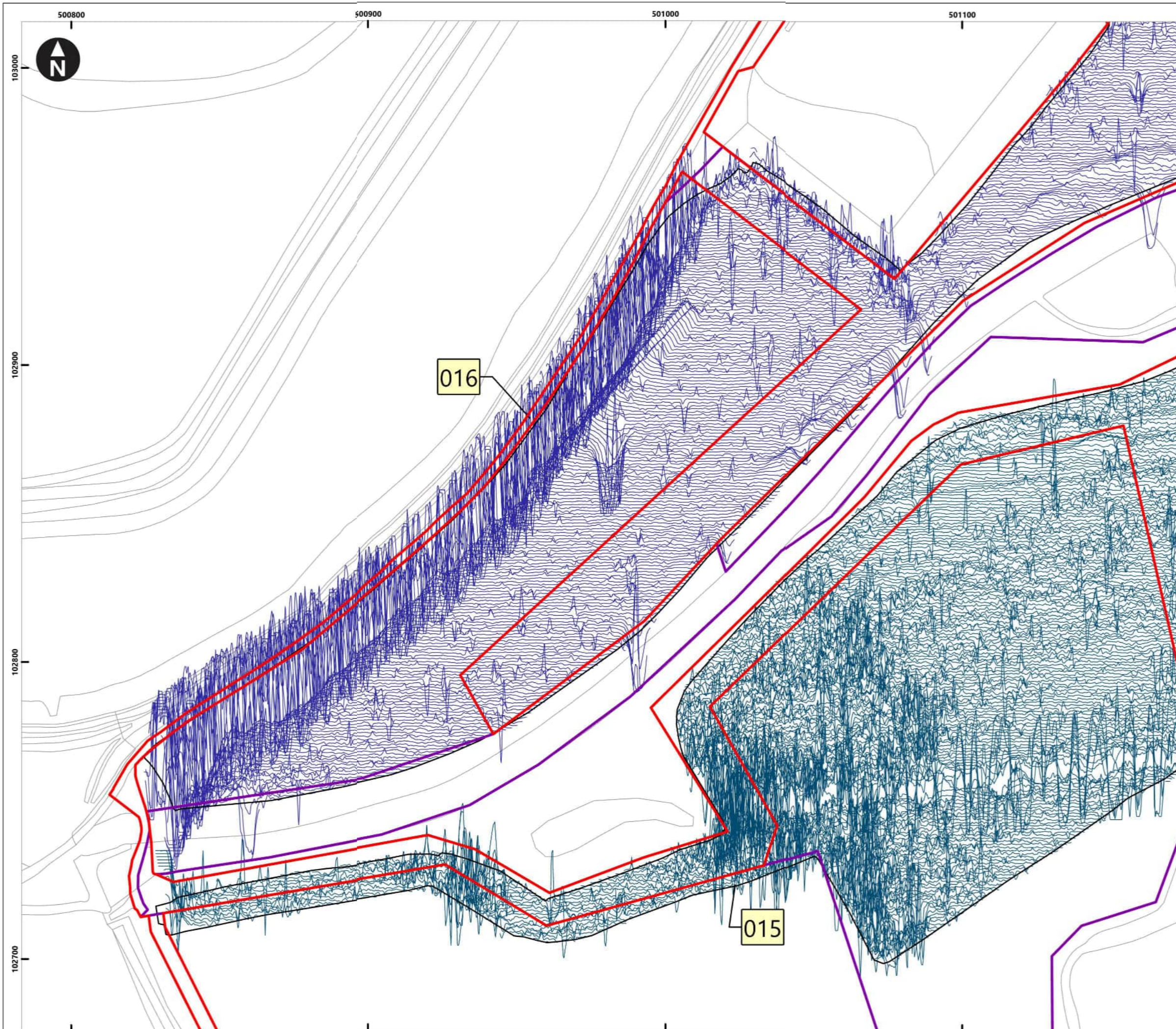
- Field Number
- Map Frame Extent



Rampion Extension Development


Rampion 2 Offshore Wind Farm
 Figure 4.13: Minimally processed gradiometer data - XY Trace
 Onshore Archaeological Geophysical Survey

System Identifier: 42285-WSPE-ES-ON-FG-OH-0012				Version: 1.0
Company: AOC	Drawn By: SO	Chk/Aprvd: WSP	Drawn Date: 15/12/2023	Status: FINAL



Service Layer Credits: OS Open Background: Contains OS data © Crown Copyright and database right 2020
 © Crown copyright and database rights [2022] Ordnance Survey 0100031673

Key

- Proposed DCO Order Limits
- Limits of Gradiometer Survey

40nT
-40nT

1 Field Number

Map Frame Extent

0 5 10 20 30 40 Meters
1:1,250

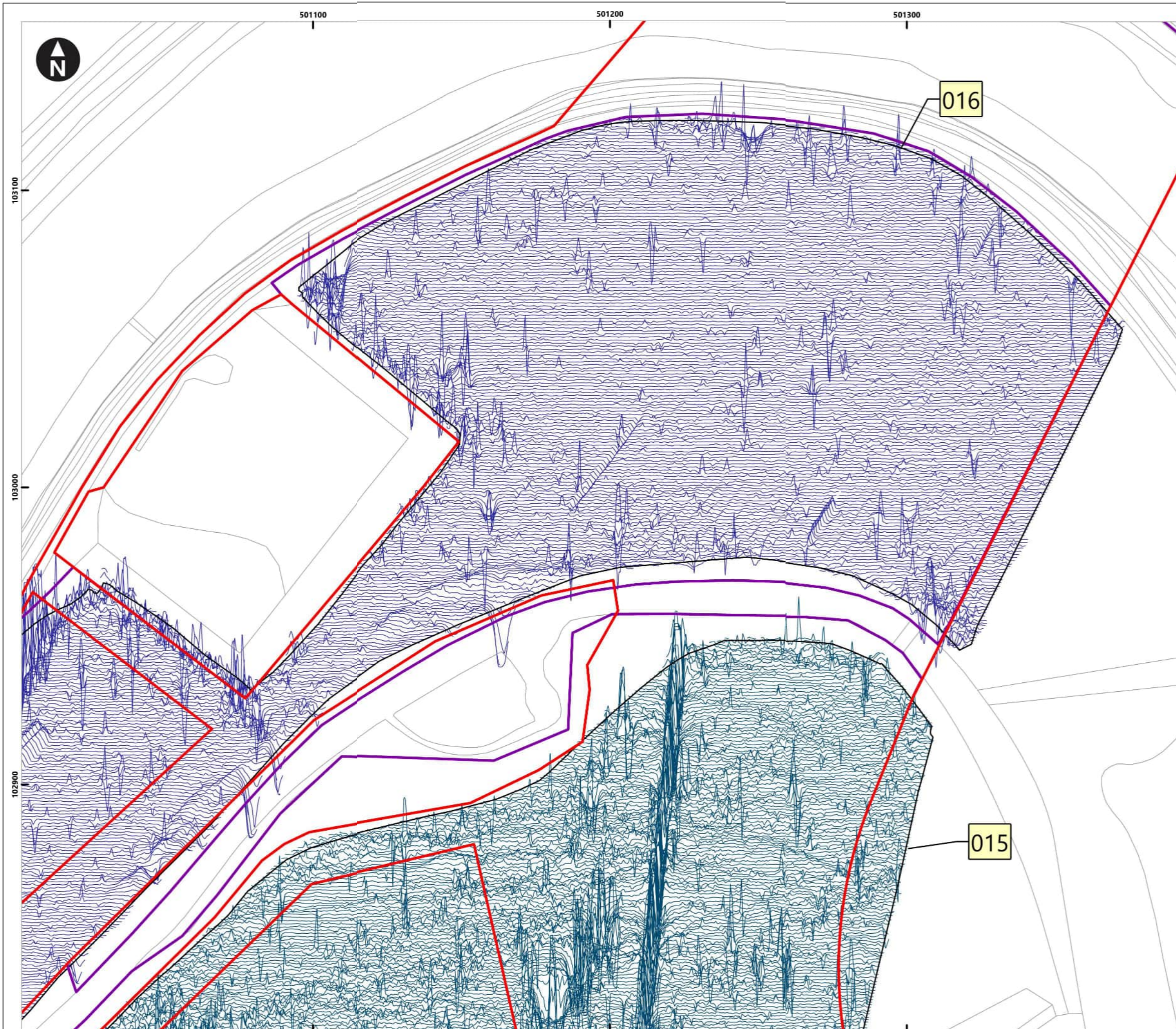
Rampion Extension Development

Rampion 2 Offshore Wind Farm

Figure 4.14: Minimally processed gradiometer data - XY Trace

Onshore Archaeological Geophysical Survey

System Identifier: 42285-WSPE-ES-ON-FG-OH-0012				Version: 1.0
Company: AOC	Drawn By: SO	Chk/Aprvd: WSP	Drawn Date: 15/12/2023	Status: FINAL



Service Layer Credits: OS Open Background: Contains OS data © Crown Copyright and database right 2020
© Crown copyright and database rights [2022] Ordnance Survey 0100031673

Key

- Proposed DCO Order Limits
- Limits of Gradiometer Survey

40nT
-40nT

1 Field Number

Map Frame Extent

0 5 10 20 30 40
Meters
1:1,250

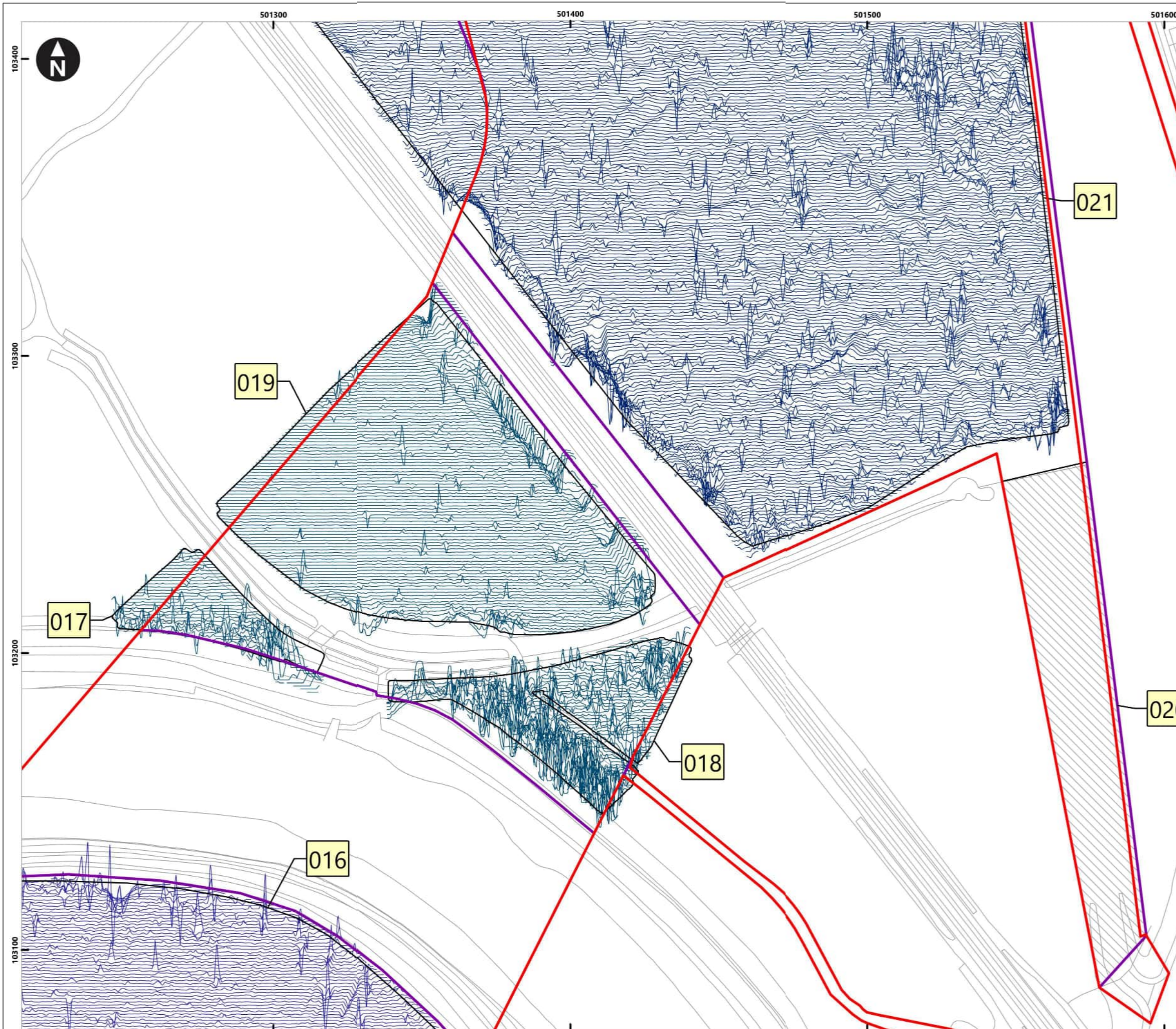
Rampion Extension Development

Rampion 2 Offshore Wind Farm

Figure 4.15: Minimally processed gradiometer data - XY Trace

Onshore Archaeological Geophysical Survey

System Identifier:		Version:		
42285-WSPE-ES-ON-FG-OH-0012		1.0		
Company:	Drawn By:	Chk/Aprvd:	Drawn Date:	Status:
AOC	SO	WSP	15/12/2023	FINAL



Service Layer Credits: OS Open Background: Contains OS data © Crown Copyright and database right 2020
 © Crown copyright and database rights [2022] Ordnance Survey 0100031673

Key

- Proposed DCO Order Limits
- Limits of Gradiometer Survey
- Unsuitable

40nT
-40nT

1 Field Number

Map Frame Extent

0 5 10 20 30 40
Meters
1:1,250

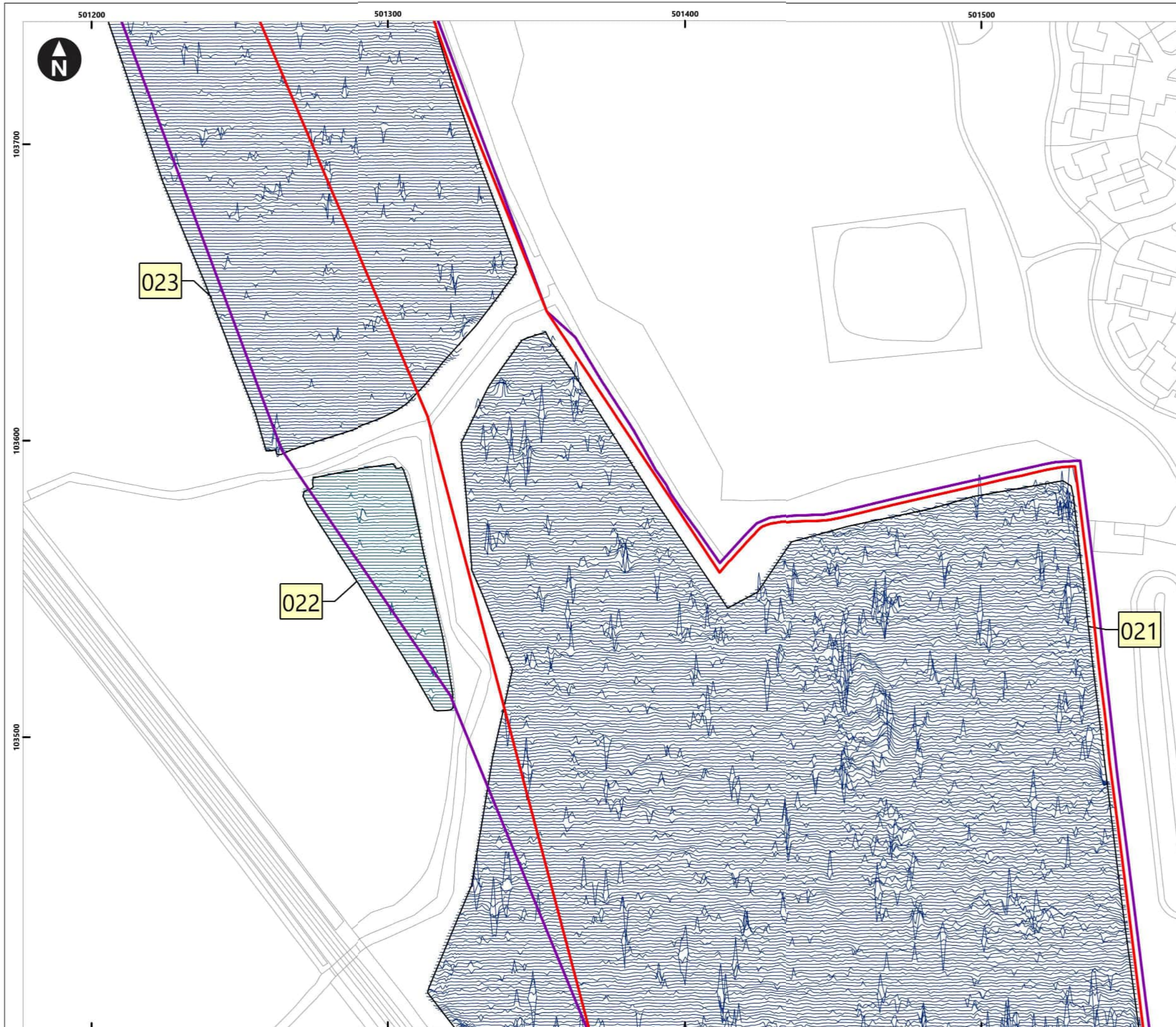
Rampion Extension Development

Rampion 2 Offshore Wind Farm

Figure 4.16: Minimally processed gradiometer data - XY Trace

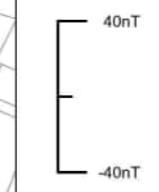
Onshore Archaeological Geophysical Survey

System Identifier:		Version:		
42285-WSPE-ES-ON-FG-OH-0012		1.0		
Company:	Drawn By:	Chk/Aprvd:	Drawn Date:	Status:
AOC	SO	WSP	15/12/2023	FINAL

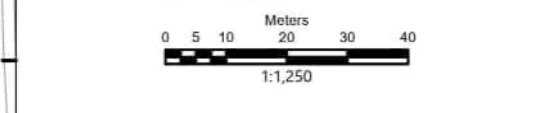
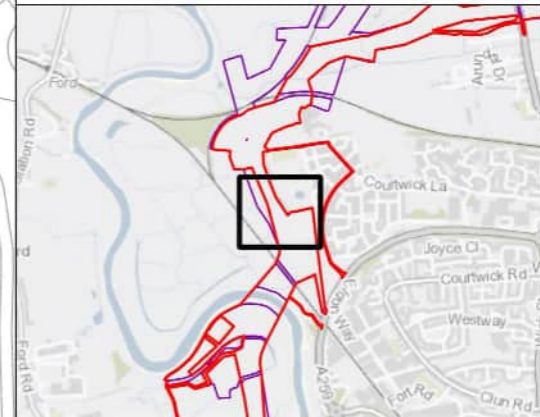


Service Layer Credits: OS Open Background: Contains OS data © Crown Copyright and database right 2020
 © Crown copyright and database rights [2022] Ordnance Survey 0100031673

- Key**
- Proposed DCO Order Limits
 - Limits of Gradiometer Survey



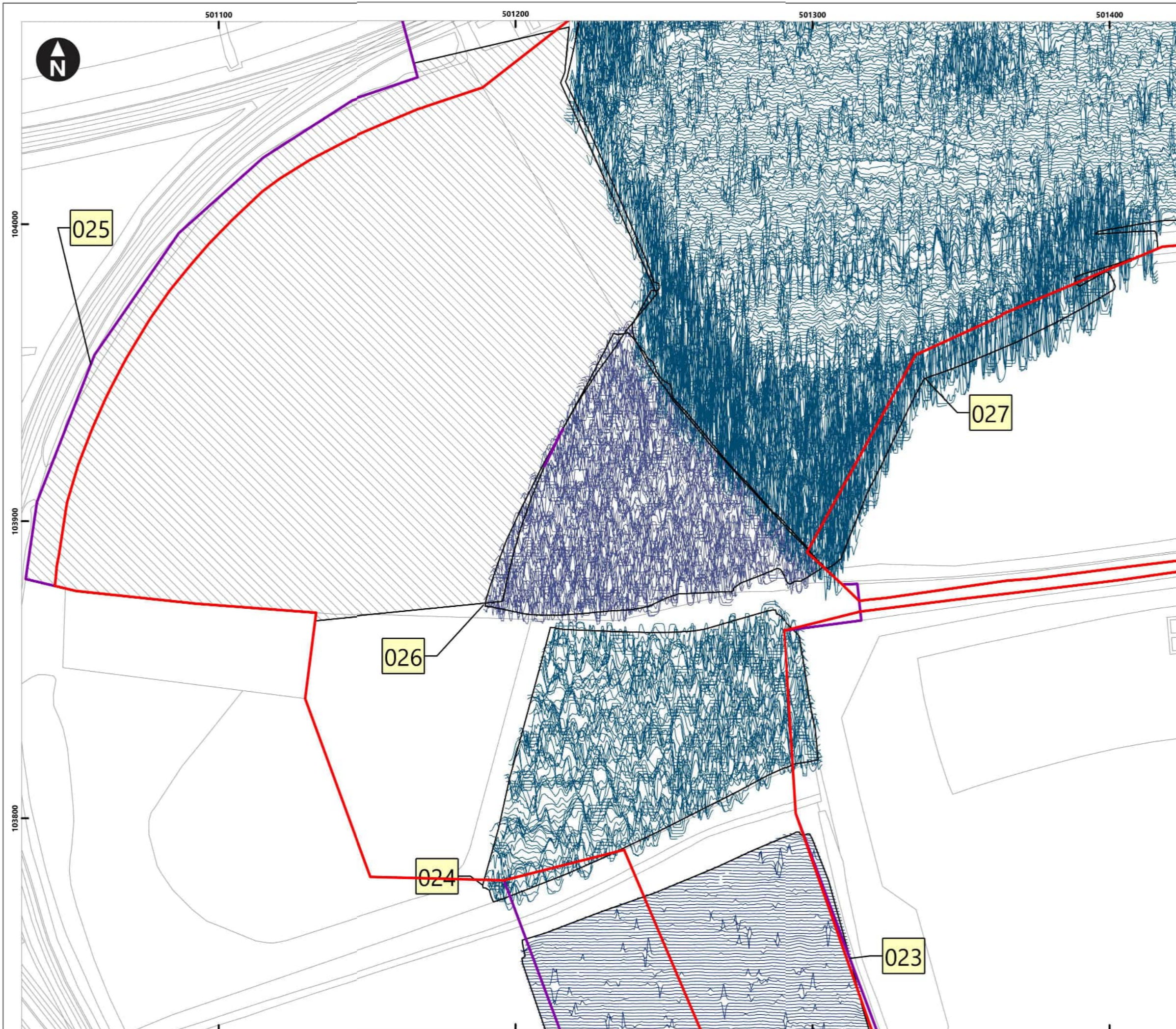
- 1 Field Number
- Map Frame Extent



Rampion Extension Development


Rampion 2 Offshore Wind Farm
 Figure 4.17: Minimally processed gradiometer data - XY Trace
 Onshore Archaeological Geophysical Survey

System Identifier: 42285-WSPE-ES-ON-FG-OH-0012				Version: 1.0
Company: AOC	Drawn By: SO	Chk/Aprvd: WSP	Drawn Date: 15/12/2023	Status: FINAL



Service Layer Credits: OS Open Background: Contains OS data © Crown Copyright and database right 2020
 © Crown copyright and database rights [2022] Ordnance Survey 0100031673

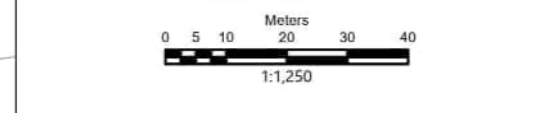
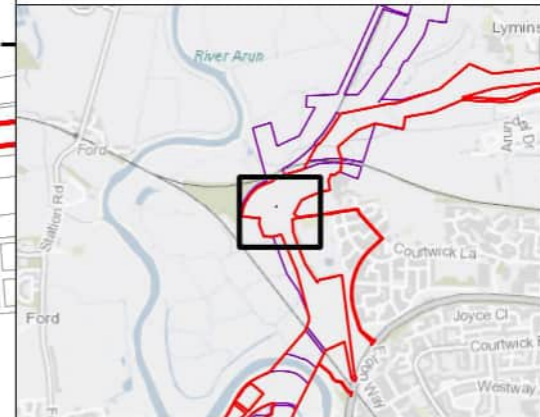
Key

- Proposed DCO Order Limits
- Limits of Gradiometer Survey
- Unsuitable

40nT
-40nT

1 Field Number

Map Frame Extent



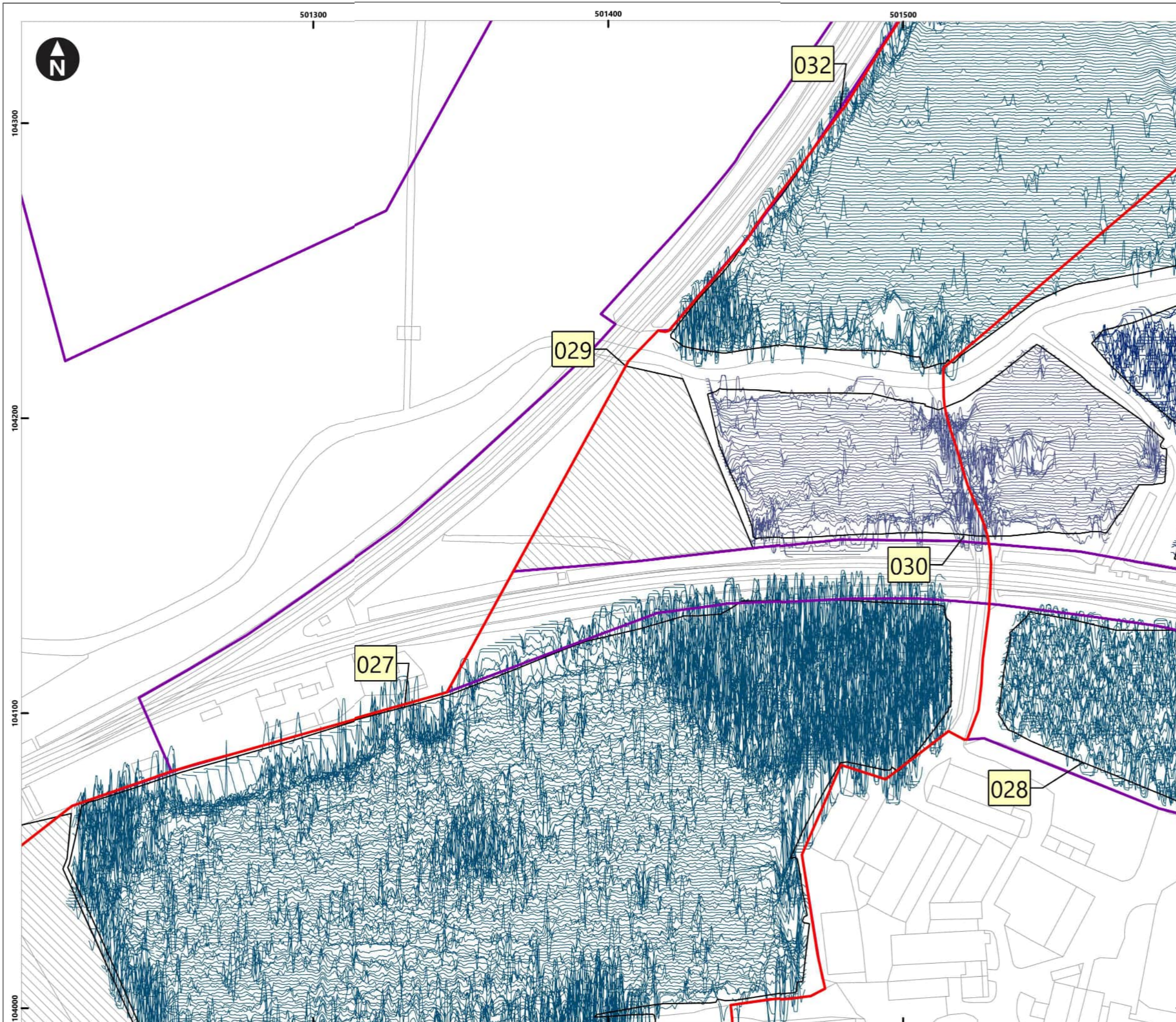
Rampion Extension Development

Rampion 2 Offshore Wind Farm

Figure 4.18: Minimally processed gradiometer data - XY Trace

Onshore Archaeological Geophysical Survey

System Identifier: 42285-WSPE-ES-ON-FG-OH-0012				Version: 1.0
Company: AOC	Drawn By: SO	Chk/Aprvd: WSP	Drawn Date: 15/12/2023	Status: FINAL



Service Layer Credits: OS Open Background: Contains OS data © Crown Copyright and database right 2020
© Crown copyright and database rights [2022] Ordnance Survey 0100031673

Key

- Proposed DCO Order Limits
- Limits of Gradiometer Survey
- Unsuitable

40nT
-40nT

1 Field Number

Map Frame Extent

0 5 10 20 30 40 Meters
1:1,250

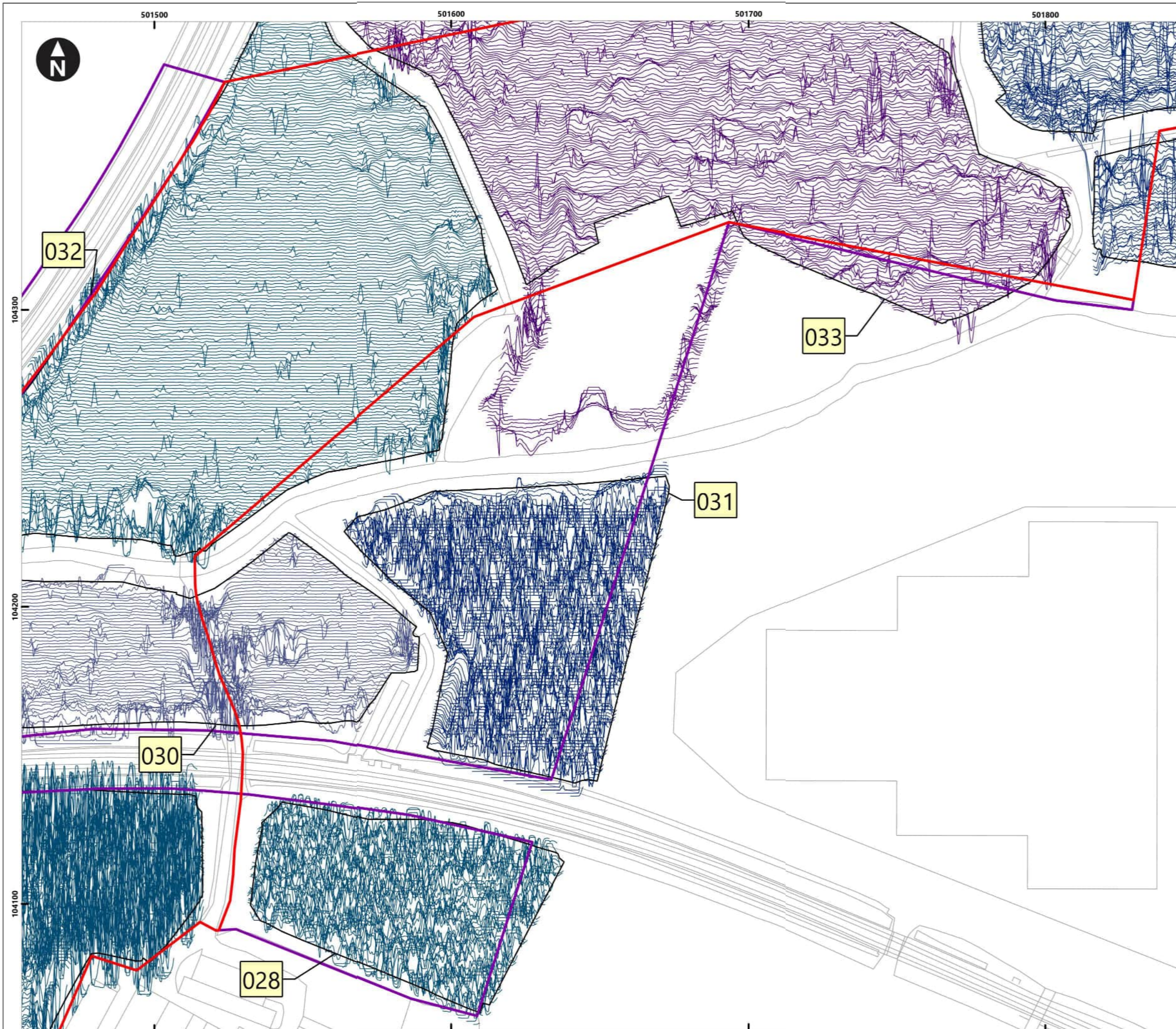
Rampion Extension Development

Rampion 2 Offshore Wind Farm

Figure 4.19: Minimally processed gradiometer data - XY Trace

Onshore Archaeological Geophysical Survey

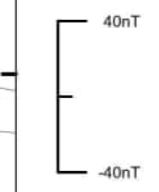
System Identifier: 42285-WSPE-ES-ON-FG-OH-0012		Version: 1.0
Company: AOC	Drawn By: SO	Chk/Aprvd: WSP Drawn Date: 15/12/2023 Status: FINAL



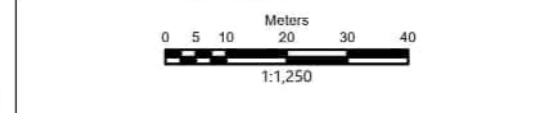
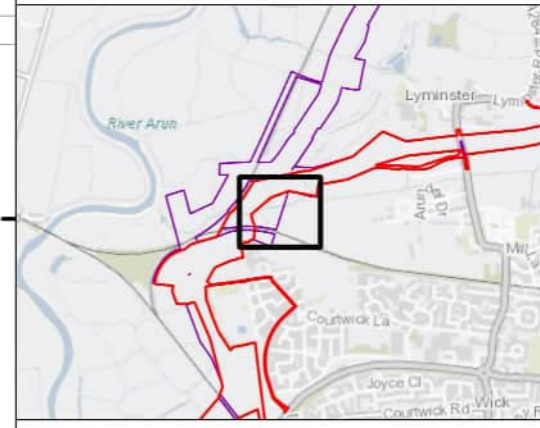
Service Layer Credits: OS Open Background: Contains OS data © Crown Copyright and database right 2020
 © Crown copyright and database rights [2022] Ordnance Survey 0100031673

Key

- Proposed DCO Order Limits
- Limits of Gradiometer Survey



- Field Number
- Map Frame Extent



Rampion Extension Development

Rampion 2 Offshore Wind Farm

Figure 4.20: Minimally processed gradiometer data - XY Trace

Onshore Archaeological Geophysical Survey

System Identifier:				Version:
42285-WSPE-ES-ON-FG-OH-0012				1.0
Company:	Drawn By:	Chk/Aprvd:	Drawn Date:	Status:
AOC	SO	WSP	15/12/2023	FINAL



Service Layer Credits: OS Open Background: Contains OS data © Crown Copyright and database right 2020
 © Crown copyright and database rights [2022] Ordnance Survey 0100031673

Key

- Proposed DCO Order Limits
- Limits of Gradiometer Survey

40nT
-40nT

1 Field Number

Map Frame Extent

0 5 10 20 30 40 Meters
1:1,250

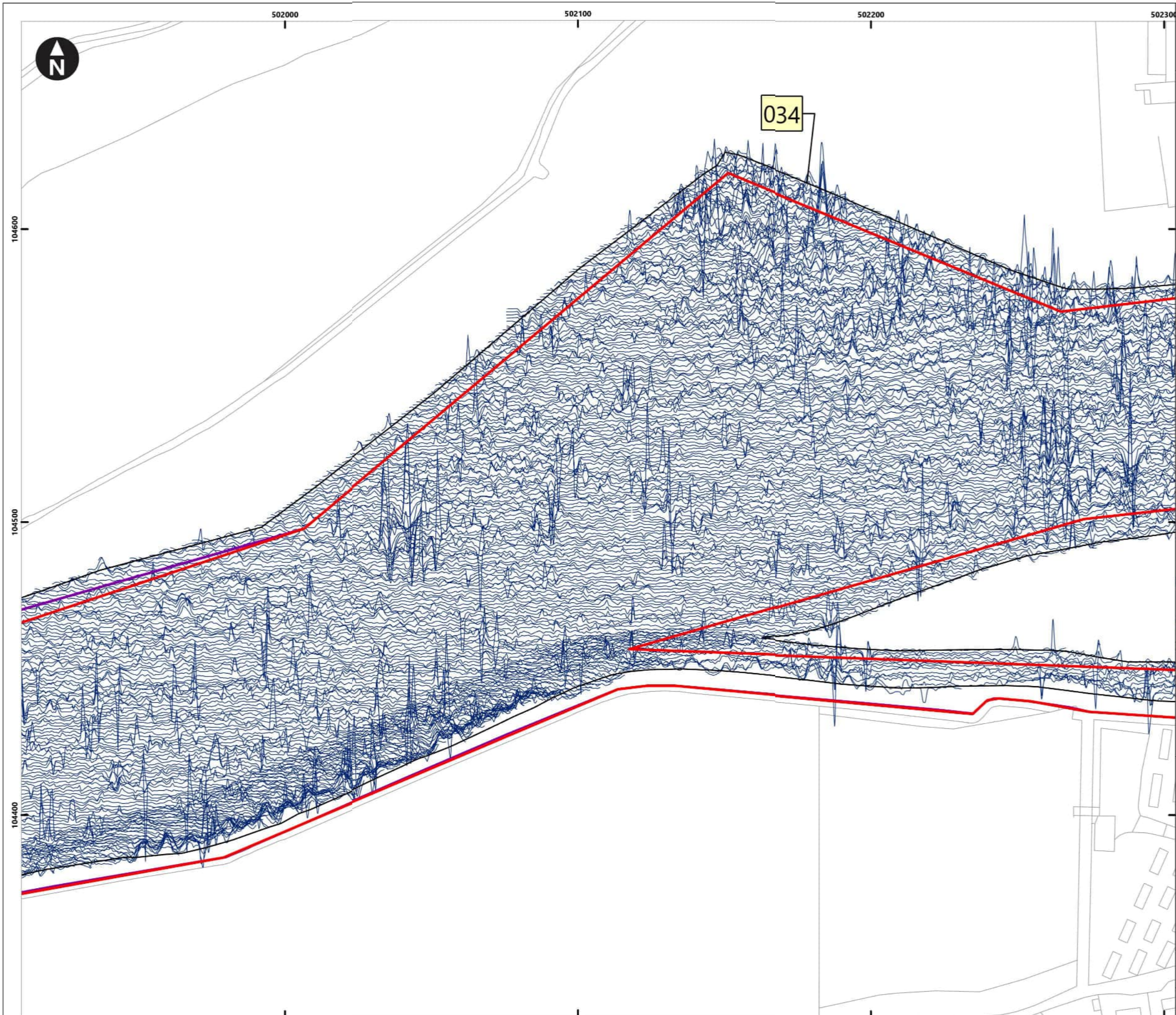
Rampion Extension Development

Rampion 2 Offshore Wind Farm

Figure 4.21: Minimally processed gradiometer data - XY Trace


Onshore Archaeological Geophysical Survey

System Identifier:		Version:		
42285-WSPE-ES-ON-FG-OH-0012		1.0		
Company:	Drawn By:	Chk/Aprvd:	Drawn Date:	Status:
AOC	SO	WSP	15/12/2023	FINAL

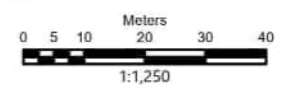
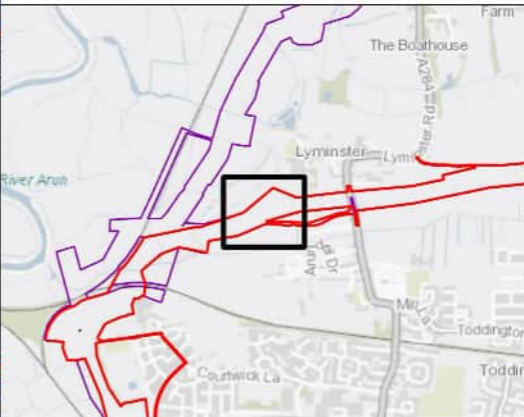


Service Layer Credits: OS Open Background: Contains OS data © Crown Copyright and database right 2020
 © Crown copyright and database rights [2022] Ordnance Survey 0100031673

- Key**
- Proposed DCO Order Limits
 - Limits of Gradiometer Survey



- Field Number
- Map Frame Extent



Rampion Extension Development


Rampion 2 Offshore Wind Farm
 Figure 4.22: Minimally processed gradiometer data - XY Trace
 Onshore Archaeological Geophysical Survey

System Identifier: 42285-WSPE-ES-ON-FG-OH-0012				Version: 1.0
Company: AOC	Drawn By: SO	Chk/Aprvd: WSP	Drawn Date: 15/12/2023	Status: FINAL



Service Layer Credits: OS Open Background: Contains OS data © Crown Copyright and database right 2020
 © Crown copyright and database rights [2022] Ordnance Survey 0100031673

Key

- Proposed DCO Order Limits
- Limits of Gradiometer Survey
- Outstanding

40nT
-40nT

1 Field Number

Map Frame Extent

0 5 10 20 30 40
Meters
1:1,250

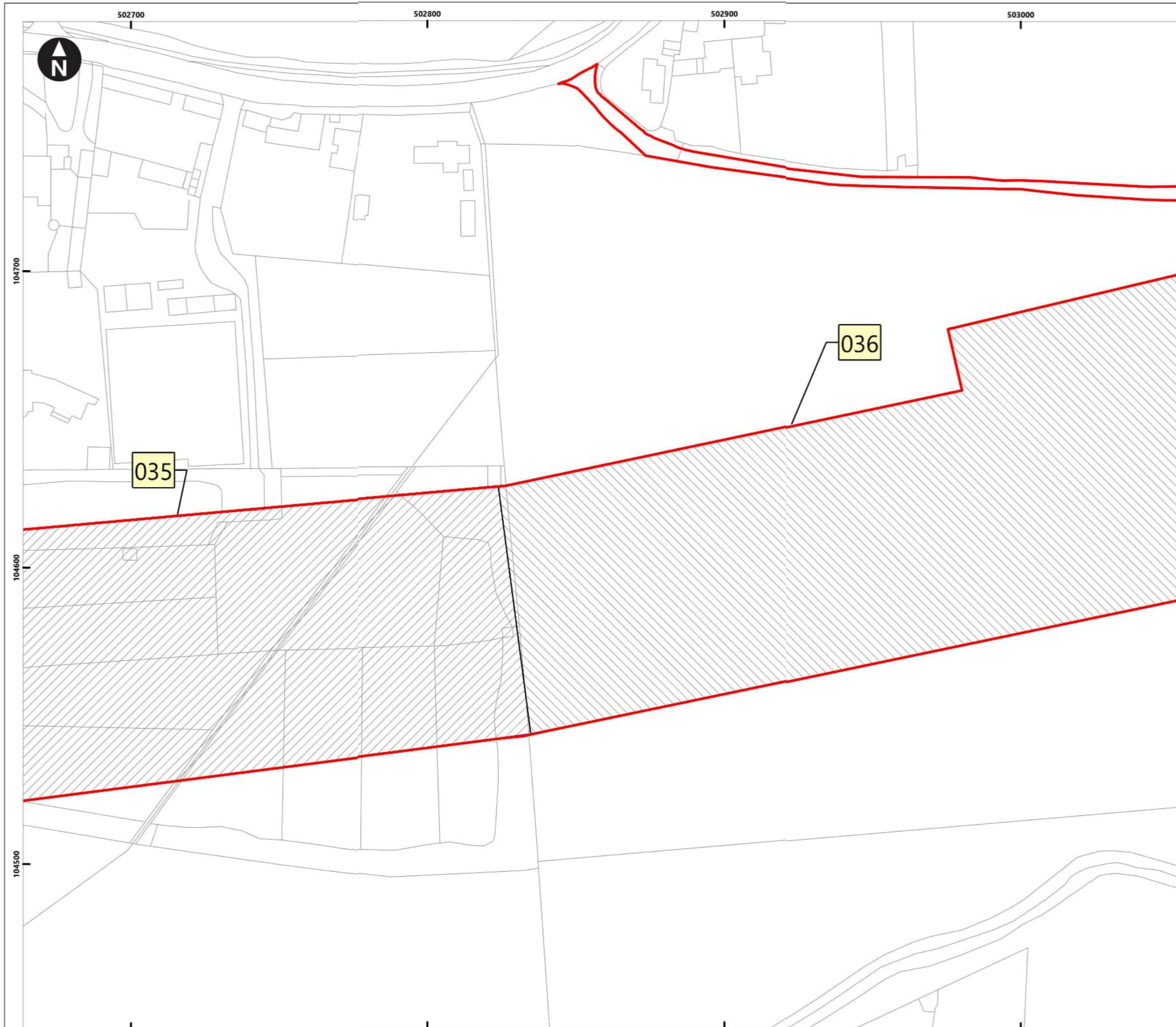
Rampion Extension Development

Rampion 2 Offshore Wind Farm

Figure 4.23: Minimally processed gradiometer data - XY Trace

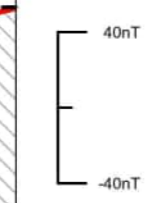
Onshore Archaeological Geophysical Survey

System Identifier: 42285-WSPE-ES-ON-FG-OH-0012				Version: 1.0
Company: AOC	Drawn By: SO	Chk/Aprvd: WSP	Drawn Date: 15/12/2023	Status: FINAL

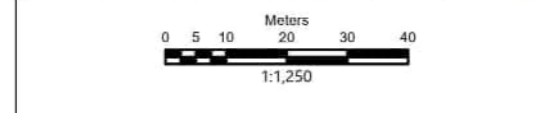
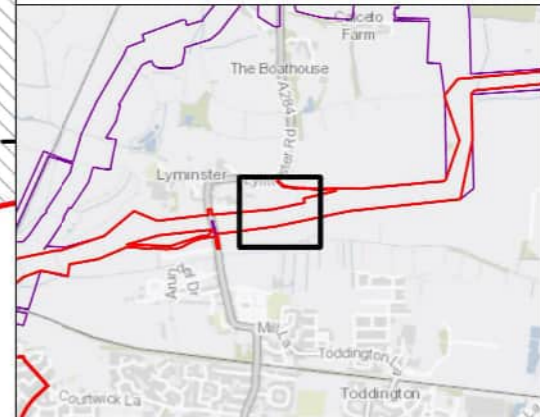


Service Layer Credits: OS Open Background: Contains OS data © Crown Copyright and database right 2020
 © Crown copyright and database rights [2022] Ordnance Survey 0100031673

- Key**
- Proposed DCO Order Limits
 - Limits of Gradiometer Survey
 - Outstanding
 - Unsuitable



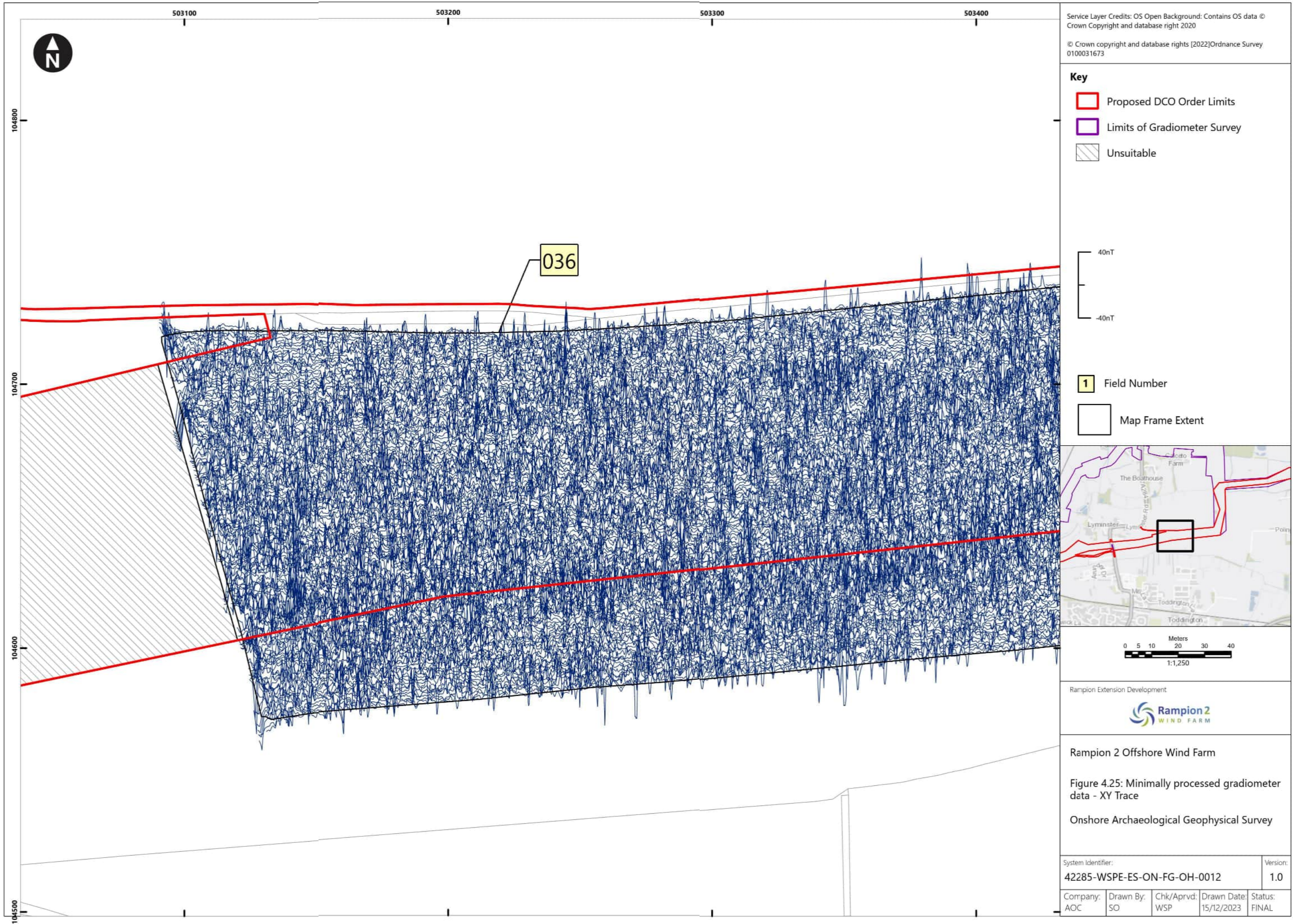
- 1 Field Number
- Map Frame Extent



Rampion Extension Development


Rampion 2 Offshore Wind Farm
 Figure 4.24: Minimally processed gradiometer data - XY Trace
 Onshore Archaeological Geophysical Survey

System Identifier: 42285-WSPE-ES-ON-FG-OH-0012				Version: 1.0
Company: AOC	Drawn By: SO	Chk/Aprvd: WSP	Drawn Date: 15/12/2023	Status: FINAL



Service Layer Credits: OS Open Background: Contains OS data © Crown Copyright and database right 2020

© Crown copyright and database rights [2022] Ordnance Survey 0100031673

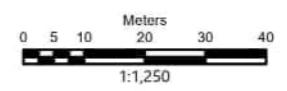
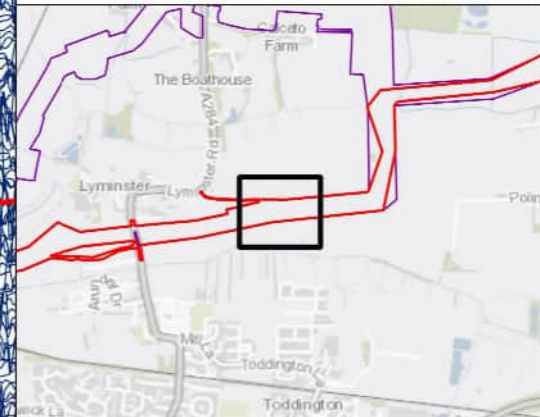
Key

- Proposed DCO Order Limits
- Limits of Gradiometer Survey
- Unsuitable



Field Number

Map Frame Extent



Rampion Extension Development




Rampion 2 Offshore Wind Farm

Figure 4.25: Minimally processed gradiometer data - XY Trace

Onshore Archaeological Geophysical Survey

System Identifier:		Version:
42285-WSPE-ES-ON-FG-OH-0012		1.0

Company:	Drawn By:	Chk/Aprvd:	Drawn Date:	Status:
AOC	SO	WSP	15/12/2023	FINAL



Service Layer Credits: OS Open Background: Contains OS data © Crown Copyright and database right 2020
 © Crown copyright and database rights [2022] Ordnance Survey 0100031673

Key

- Proposed DCO Order Limits
- Limits of Gradiometer Survey
- Outstanding

40nT
-40nT

1 Field Number

Map Frame Extent

0 5 10 20 30 40 Meters
1:1,250

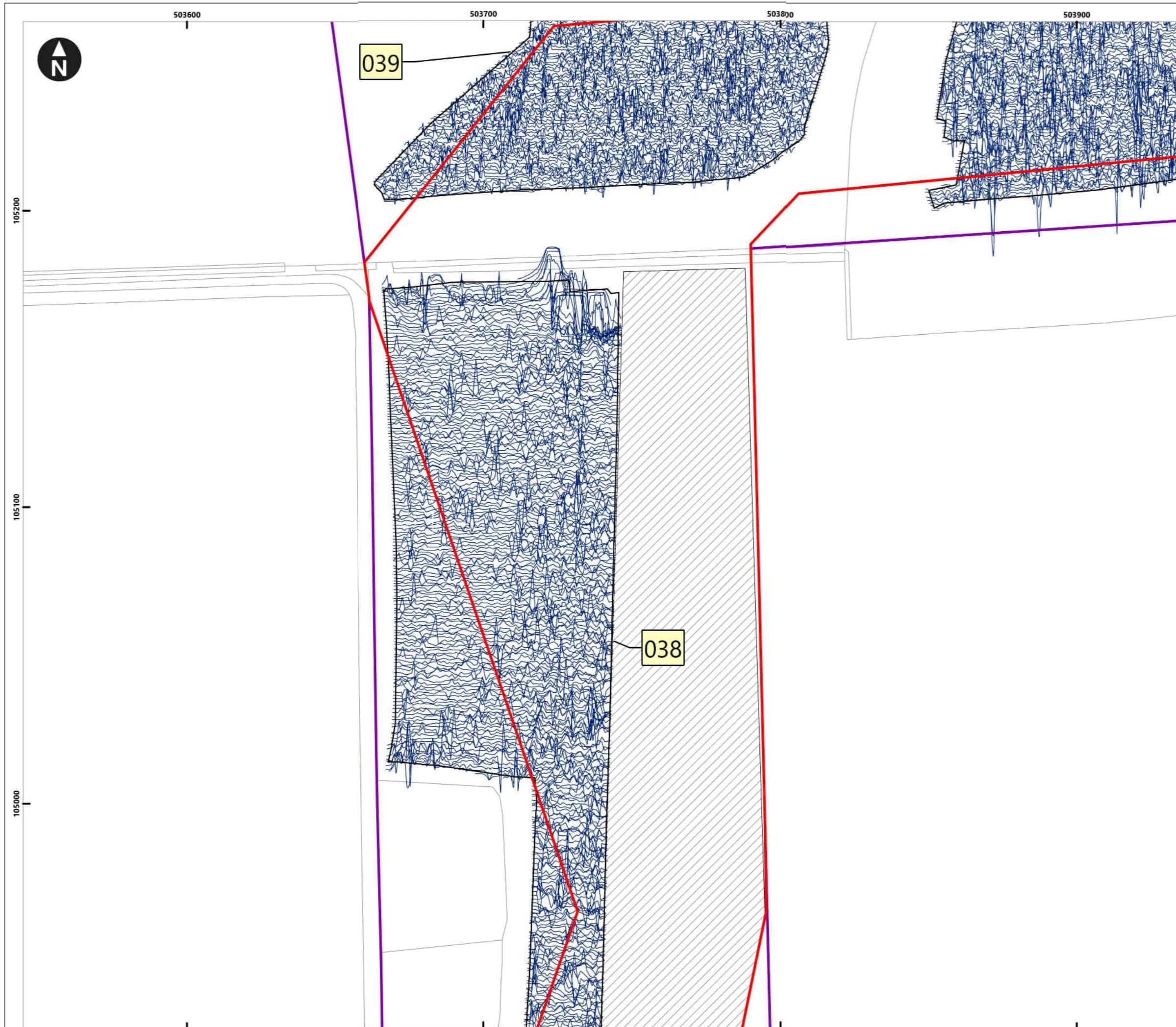
Rampion Extension Development

Rampion 2 Offshore Wind Farm

Figure 4.26: Minimally processed gradiometer data - XY Trace

Onshore Archaeological Geophysical Survey

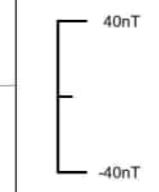
System Identifier:		Version:		
42285-WSPE-ES-ON-FG-OH-0012		1.0		
Company:	Drawn By:	Chk/Aprvd:	Drawn Date:	Status:
AOC	SO	WSP	15/12/2023	FINAL



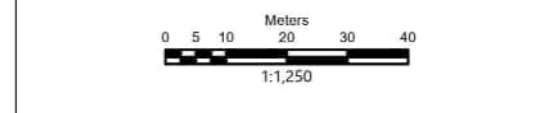
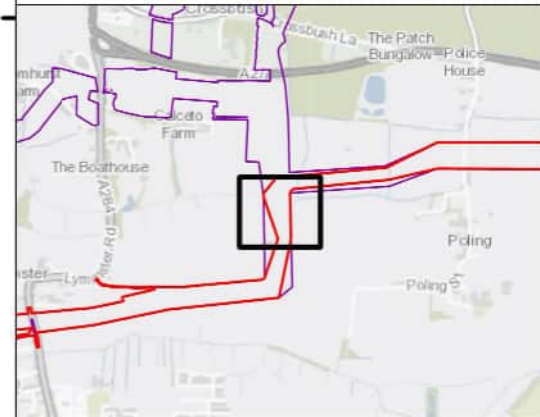
Service Layer Credits: OS Open Background: Contains OS data © Crown Copyright and database right 2020
 © Crown copyright and database rights [2022] Ordnance Survey 0100031673

Key

- Proposed DCO Order Limits
- Limits of Gradiometer Survey
- Outstanding



- Field Number
- Map Frame Extent



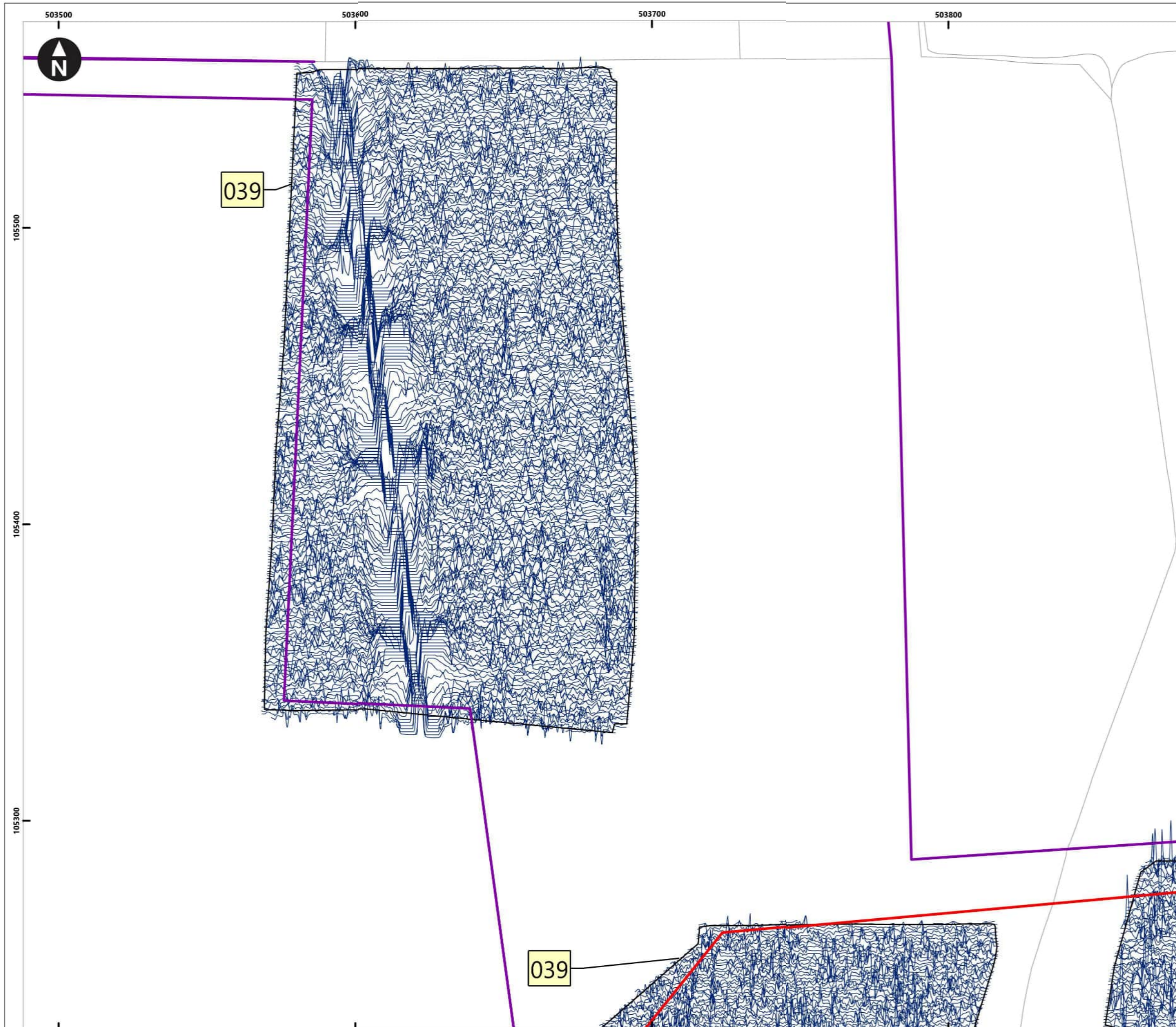
Rampion Extension Development

Rampion 2 Offshore Wind Farm

Figure 4.27: Minimally processed gradiometer data - XY Trace

Onshore Archaeological Geophysical Survey

System Identifier:				Version:
42285-WSPE-ES-ON-FG-OH-0012				1.0
Company:	Drawn By:	Chk/Aprvd:	Drawn Date:	Status:
AOC	SO	WSP	15/12/2023	FINAL



Service Layer Credits: OS Open Background: Contains OS data © Crown Copyright and database right 2020
 © Crown copyright and database rights [2022] Ordnance Survey 0100031673

Key

- Proposed DCO Order Limits
- Limits of Gradiometer Survey

40nT
-40nT

1 Field Number

Map Frame Extent

0 5 10 20 30 40
Meters
1:1,250


Rampion Extension Development

Rampion 2 Offshore Wind Farm

Figure 4.28: Minimally processed gradiometer data - XY Trace

Onshore Archaeological Geophysical Survey

System Identifier:		Version:		
42285-WSP-E-S-ON-FG-OH-0012		1.0		
Company:	Drawn By:	Chk/Aprvd:	Drawn Date:	Status:
AOC	SO	WSP	15/12/2023	FINAL



Service Layer Credits: OS Open Background: Contains OS data © Crown Copyright and database right 2020
 © Crown copyright and database rights [2022] Ordnance Survey 0100031673

Key

- Proposed DCO Order Limits
- Limits of Gradiometer Survey

40nT
-40nT

1 Field Number

Map Frame Extent

0 5 10 20 30 40
Meters
1:1,250

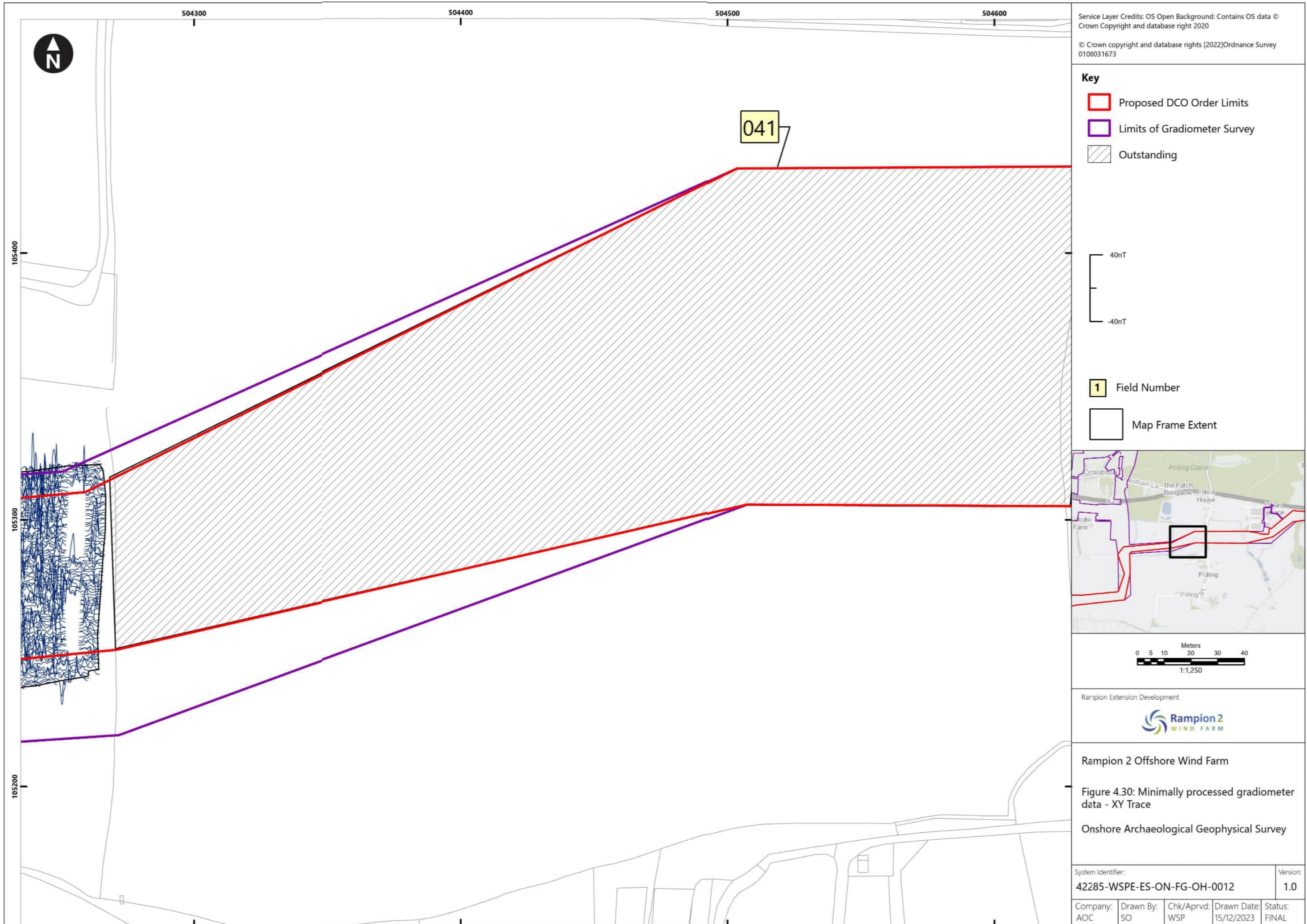
Rampion Extension Development

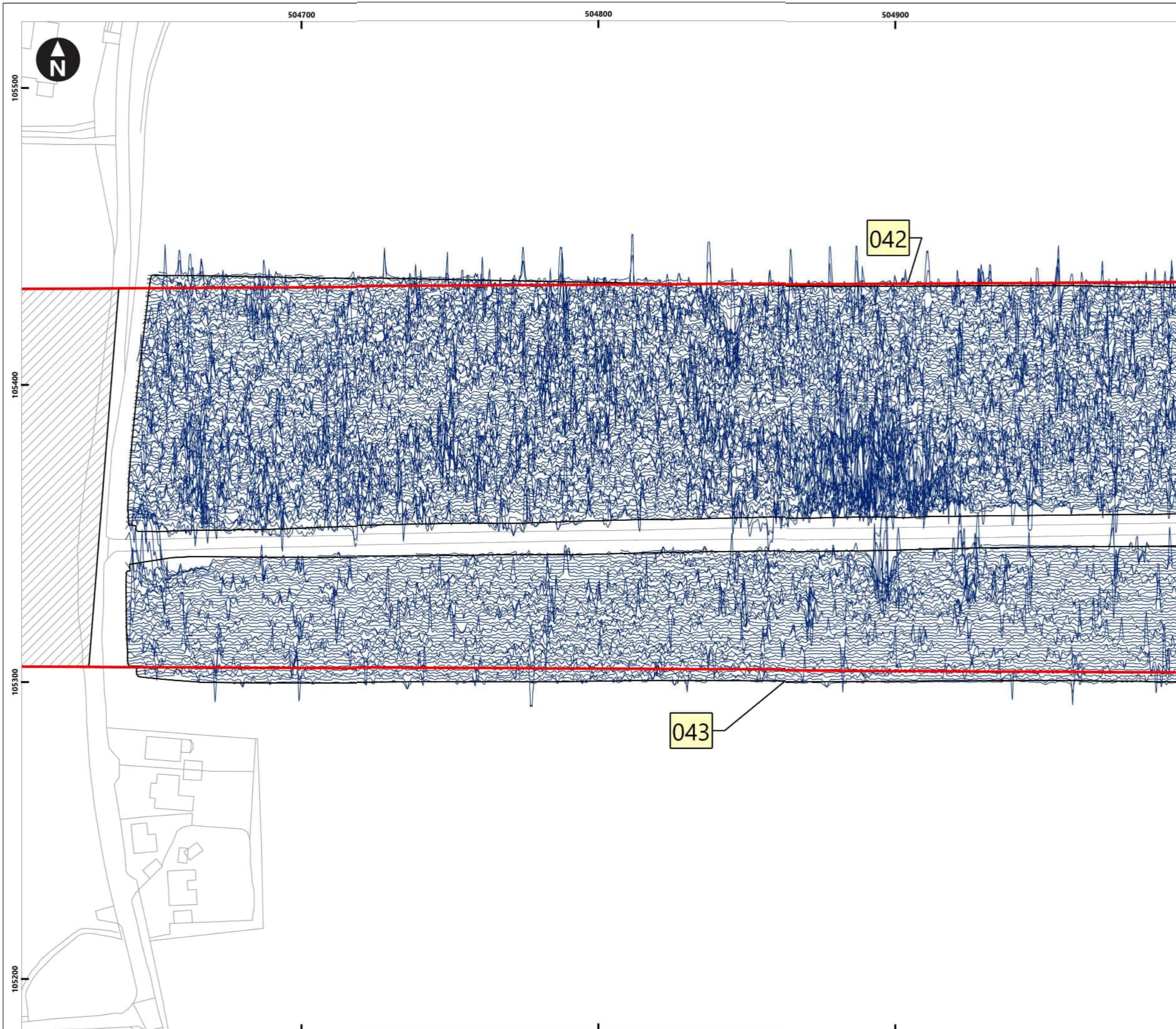
Rampion 2 Offshore Wind Farm

Figure 4.29: Minimally processed gradiometer data - XY Trace

Onshore Archaeological Geophysical Survey

System Identifier:		Version:		
42285-WSPE-ES-ON-FG-OH-0012		1.0		
Company:	Drawn By:	Chk/Aprvd:	Drawn Date:	Status:
AOC	SO	WSP	15/12/2023	FINAL





Service Layer Credits: OS Open Background: Contains OS data © Crown Copyright and database right 2020
© Crown copyright and database rights [2022] Ordnance Survey 0100031673

Key

- Proposed DCO Order Limits
- Limits of Gradiometer Survey
- Outstanding

40nT
-40nT

1 Field Number

Map Frame Extent

0 5 10 20 30 40
Meters
1:1,250

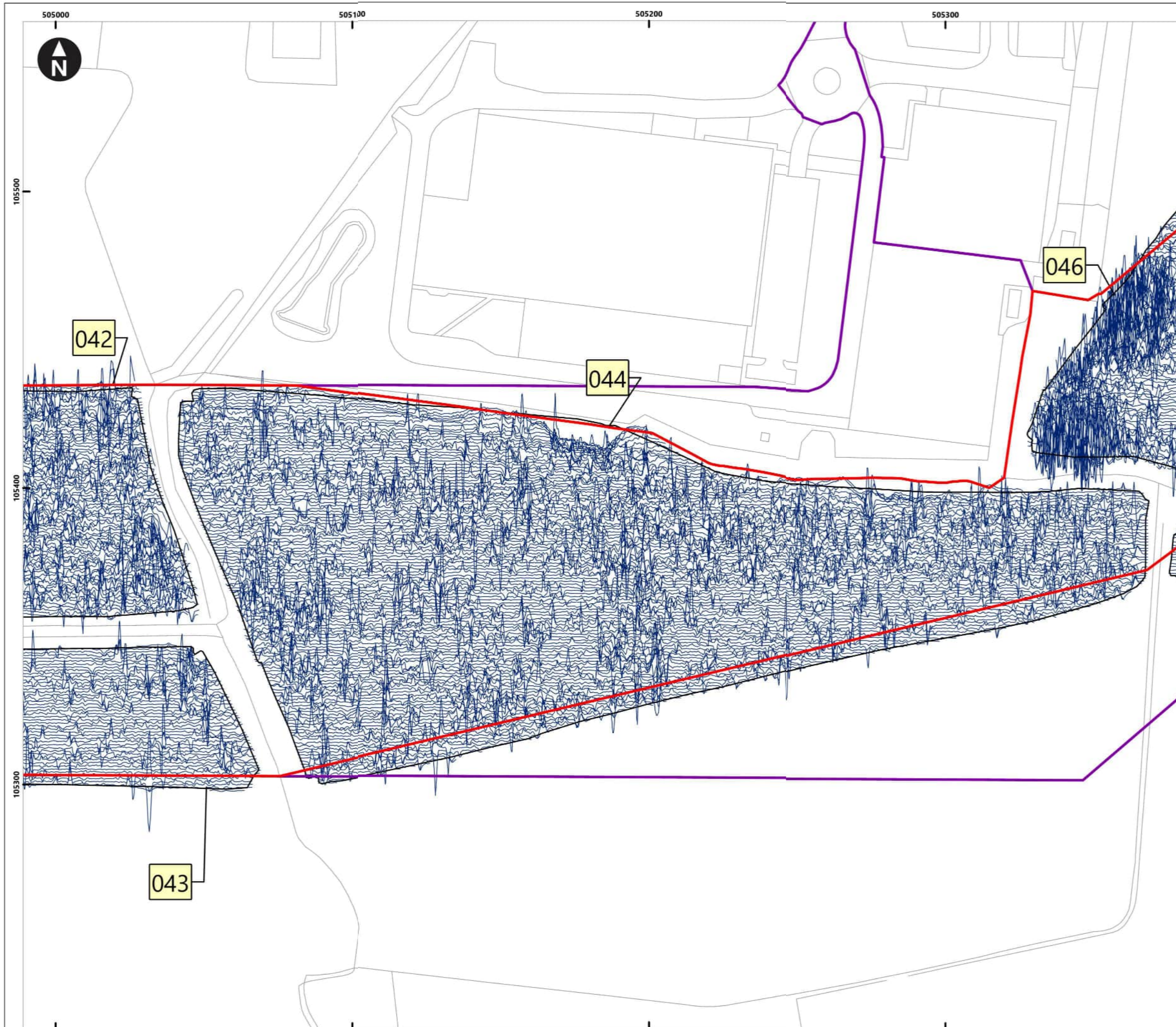
Rampion Extension Development

Rampion 2 Offshore Wind Farm

Figure 4.31: Minimally processed gradiometer data - XY Trace

Onshore Archaeological Geophysical Survey

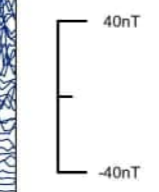
System Identifier: 42285-WSPE-ES-ON-FG-OH-0012				Version: 1.0
Company: AOC	Drawn By: SO	Chk/Aprvd: WSP	Drawn Date: 15/12/2023	Status: FINAL



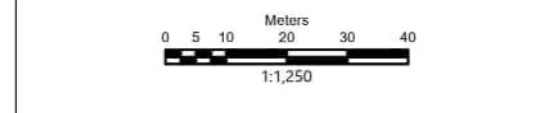
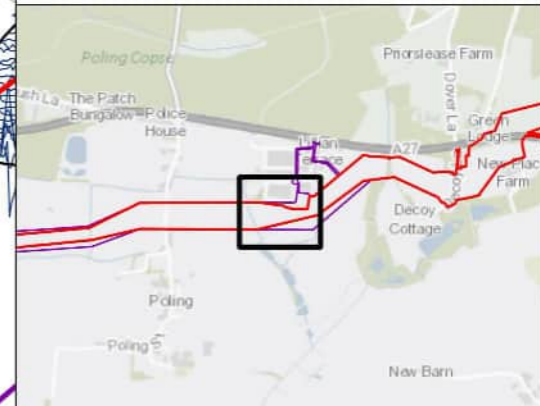
Service Layer Credits: OS Open Background: Contains OS data © Crown Copyright and database right 2020
 © Crown copyright and database rights [2022] Ordnance Survey 0100031673

Key

- Proposed DCO Order Limits
- Limits of Gradiometer Survey



- 1 Field Number
- Map Frame Extent



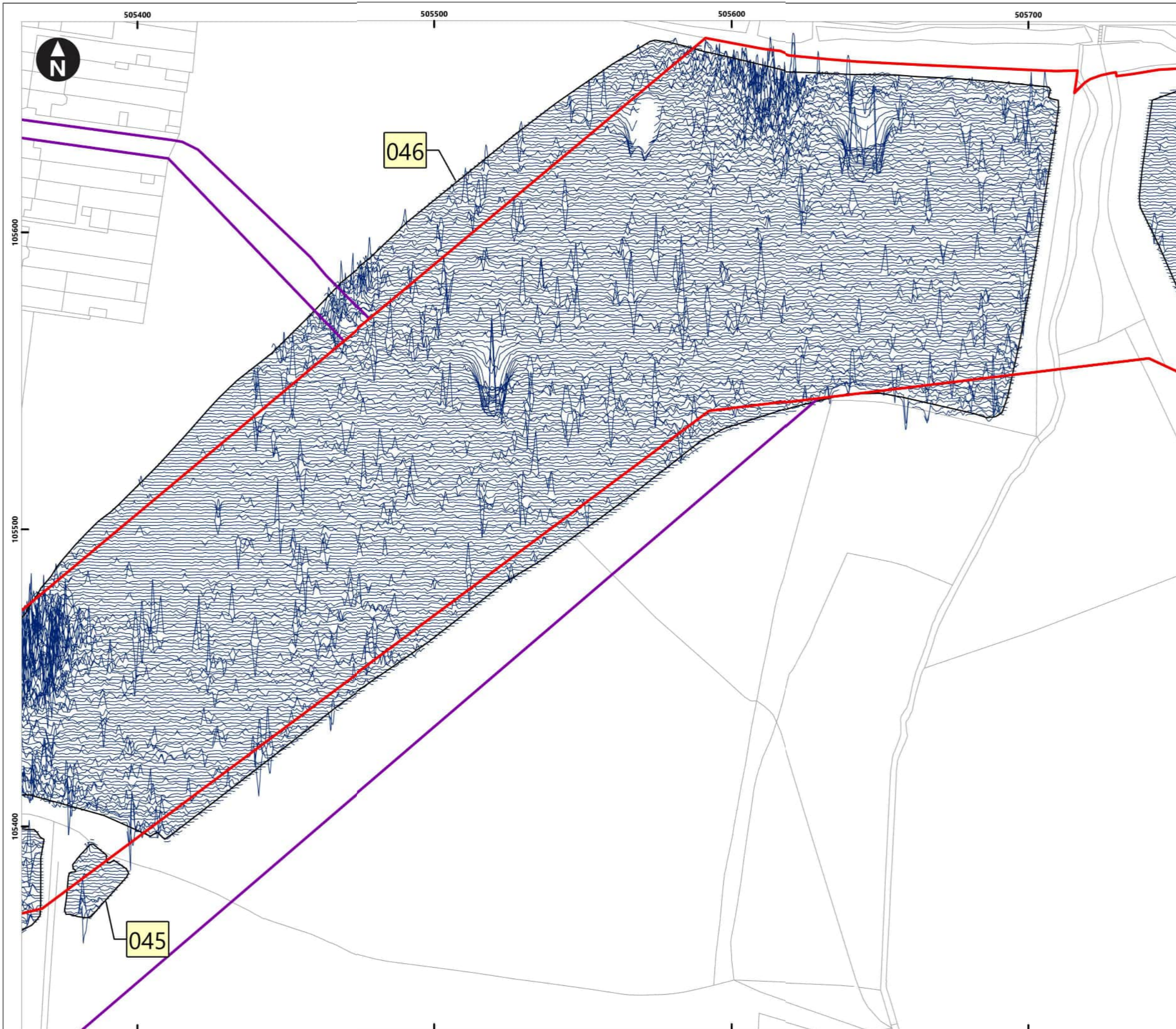
Rampion Extension Development

Rampion 2 Offshore Wind Farm

Figure 4.32: Minimally processed gradiometer data - XY Trace

Onshore Archaeological Geophysical Survey

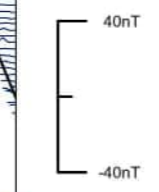
System Identifier: 42285-WSPE-ES-ON-FG-OH-0012				Version: 1.0
Company: AOC	Drawn By: SO	Chk/Aprvd: WSP	Drawn Date: 15/12/2023	Status: FINAL



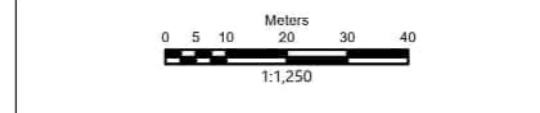
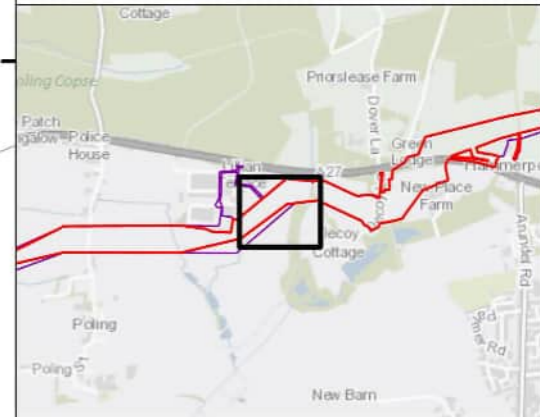
Service Layer Credits: OS Open Background: Contains OS data © Crown Copyright and database right 2020
 © Crown copyright and database rights [2022] Ordnance Survey 0100031673

Key

- Proposed DCO Order Limits
- Limits of Gradiometer Survey



- Field Number
- Map Frame Extent



Rampion Extension Development

Rampion 2 Offshore Wind Farm

Figure 4.33: Minimally processed gradiometer data - XY Trace

Onshore Archaeological Geophysical Survey

System Identifier: 42285-WSPE-ES-ON-FG-OH-0012				Version: 1.0
Company: AOC	Drawn By: SO	Chk/Aprvd: WSP	Drawn Date: 15/12/2023	Status: FINAL



Service Layer Credits: OS Open Background: Contains OS data © Crown Copyright and database right 2020
 © Crown copyright and database rights [2022] Ordnance Survey 0100031673

Key

- Proposed DCO Order Limits
- Limits of Gradiometer Survey

40nT
-40nT

1 Field Number

Map Frame Extent

Meters
0 5 10 20 30 40
1:1,250

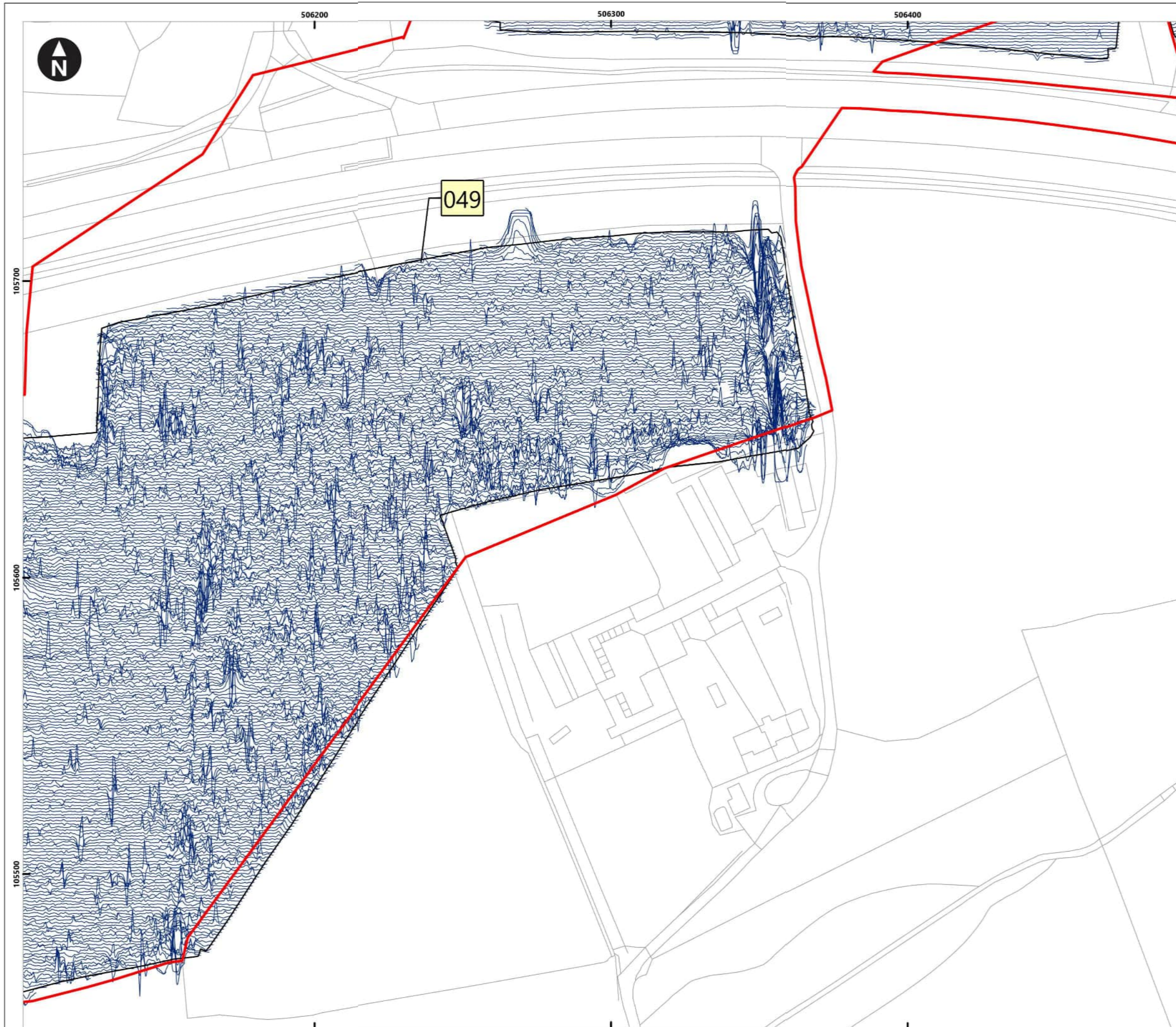
Rampion Extension Development

Rampion 2 Offshore Wind Farm

Figure 4.34: Minimally processed gradiometer data - XY Trace

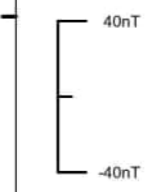
Onshore Archaeological Geophysical Survey

System Identifier:		Version:		
42285-WSPE-ES-ON-FG-OH-0012		1.0		
Company:	Drawn By:	Chk/Aprvd:	Drawn Date:	Status:
AOC	SO	WSP	15/12/2023	FINAL

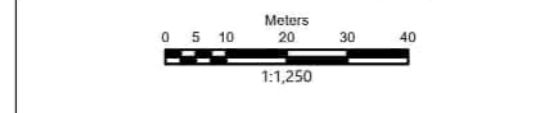
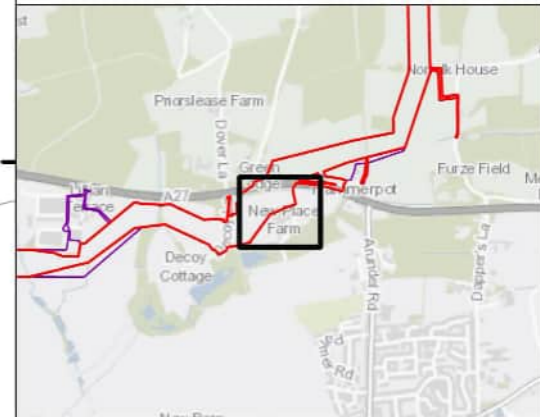


Service Layer Credits: OS Open Background: Contains OS data © Crown Copyright and database right 2020
 © Crown copyright and database rights [2022] Ordnance Survey 0100031673

- Key**
- Proposed DCO Order Limits
 - Limits of Gradiometer Survey



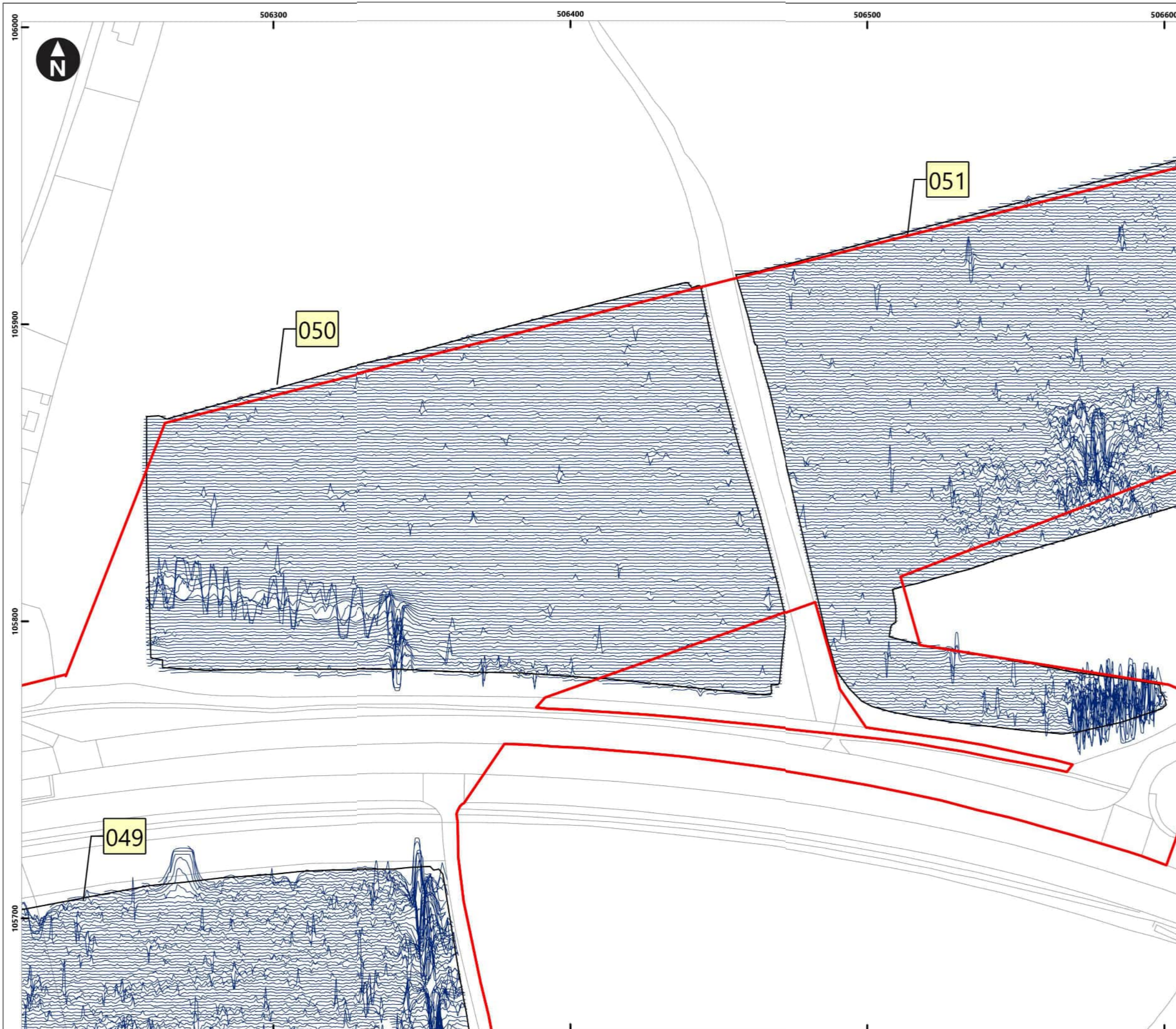
- Field Number
- Map Frame Extent



Rampion Extension Development

Rampion 2 Offshore Wind Farm
 Figure 4.35: Minimally processed gradiometer data - XY Trace
 Onshore Archaeological Geophysical Survey

System Identifier: 42285-WSPE-ES-ON-FG-OH-0012				Version: 1.0
Company: AOC	Drawn By: SO	Chk/Aprvd: WSP	Drawn Date: 15/12/2023	Status: FINAL



Service Layer Credits: OS Open Background: Contains OS data © Crown Copyright and database right 2020
 © Crown copyright and database rights [2022] Ordnance Survey 0100031673

Key

- Proposed DCO Order Limits
- Limits of Gradiometer Survey

40nT
-40nT

1 Field Number

Map Frame Extent

0 5 10 20 30 40 Meters
1:1,250

Rampion Extension Development

Rampion 2 Offshore Wind Farm

Figure 4.36: Minimally processed gradiometer data - XY Trace

Onshore Archaeological Geophysical Survey

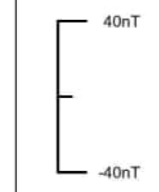
System Identifier:		Version:	
42285-WSPE-ES-ON-FG-OH-0012		1.0	
Company:	Drawn By:	Chk/Aprvd:	Drawn Date:
AOC	SO	WSP	15/12/2023
Status:			FINAL



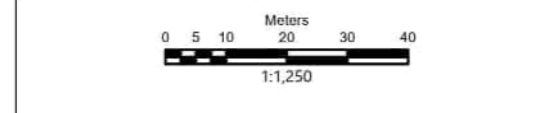
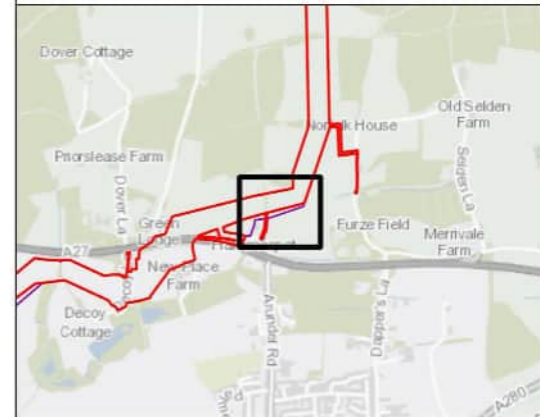
Service Layer Credits: OS Open Background: Contains OS data © Crown Copyright and database right 2020
 © Crown copyright and database rights [2022] Ordnance Survey 0100031673

Key

- Proposed DCO Order Limits
- Limits of Gradiometer Survey
- Unsuitable



- 1 Field Number
- Map Frame Extent



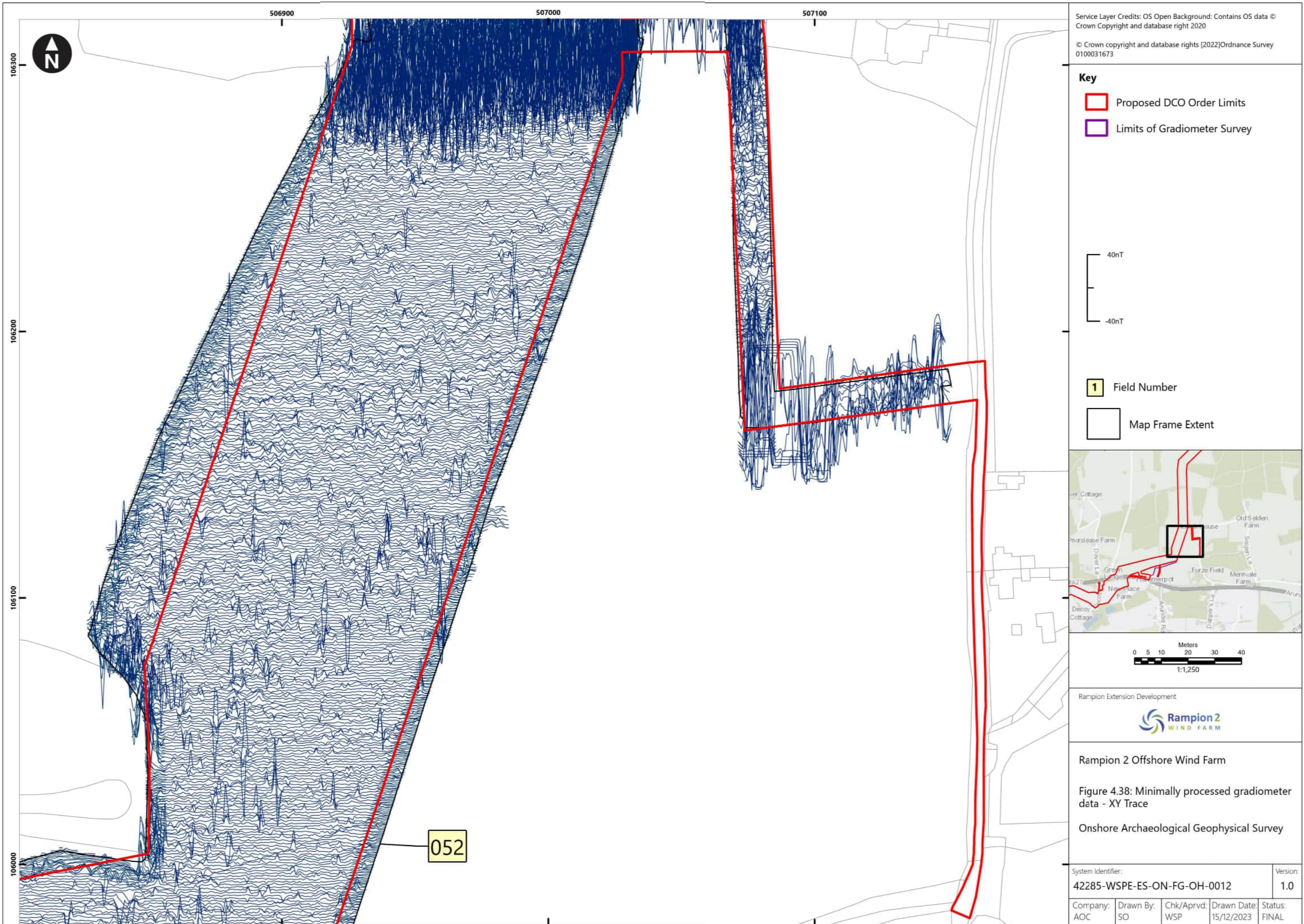
Rampion Extension Development

Rampion 2 Offshore Wind Farm

Figure 4.37: Minimally processed gradiometer data - XY Trace

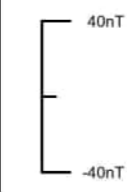
Onshore Archaeological Geophysical Survey

System Identifier:				Version:
42285-WSPE-ES-ON-FG-OH-0012				1.0
Company:	Drawn By:	Chk/Aprvd:	Drawn Date:	Status:
AOC	SO	WSP	15/12/2023	FINAL

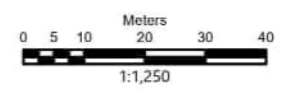
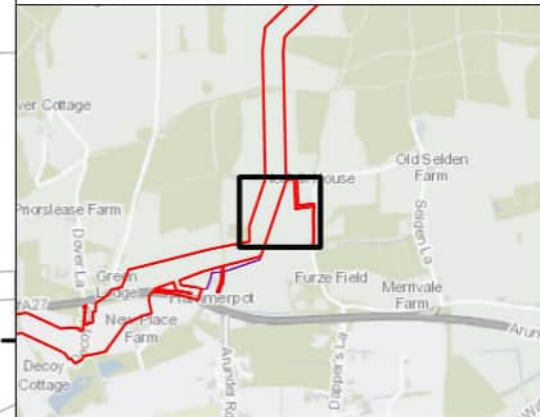


Service Layer Credits: OS Open Background: Contains OS data © Crown Copyright and database right 2020
 © Crown copyright and database rights [2022] Ordnance Survey 0100031673

- Key**
- Proposed DCO Order Limits
 - Limits of Gradiometer Survey



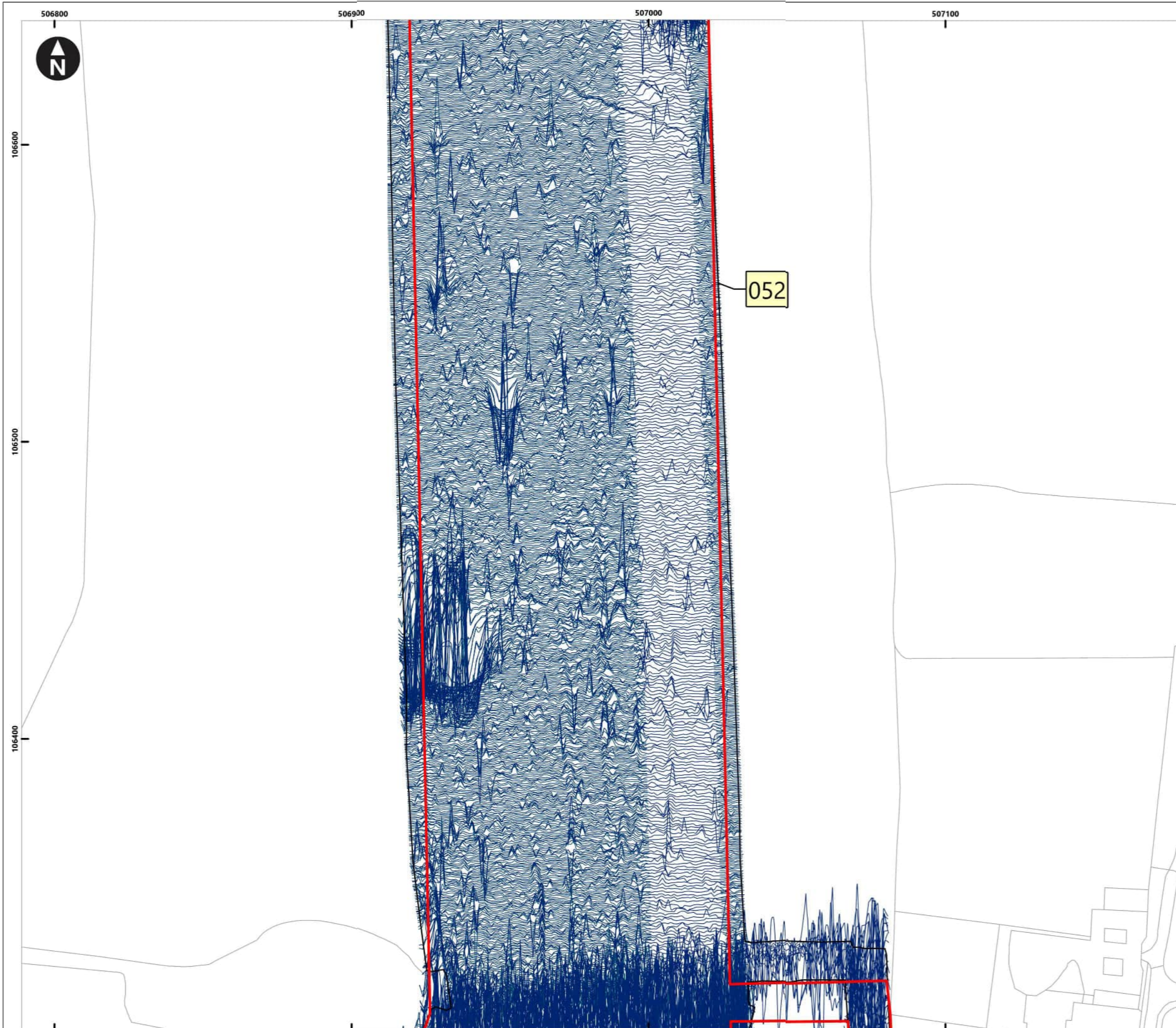
- Field Number
- Map Frame Extent



Rampion Extension Development


Rampion 2 Offshore Wind Farm
 Figure 4.38: Minimally processed gradiometer data - XY Trace
 Onshore Archaeological Geophysical Survey

System Identifier: 42285-WSPE-ES-ON-FG-OH-0012				Version: 1.0
Company: AOC	Drawn By: SO	Chk/Aprvd: WSP	Drawn Date: 15/12/2023	Status: FINAL



Service Layer Credits: OS Open Background: Contains OS data © Crown Copyright and database right 2020
 © Crown copyright and database rights [2022] Ordnance Survey 0100031673

Key

- Proposed DCO Order Limits
- Limits of Gradiometer Survey

40nT
-40nT

1 Field Number

Map Frame Extent

Meters
0 5 10 20 30 40
1:1,250

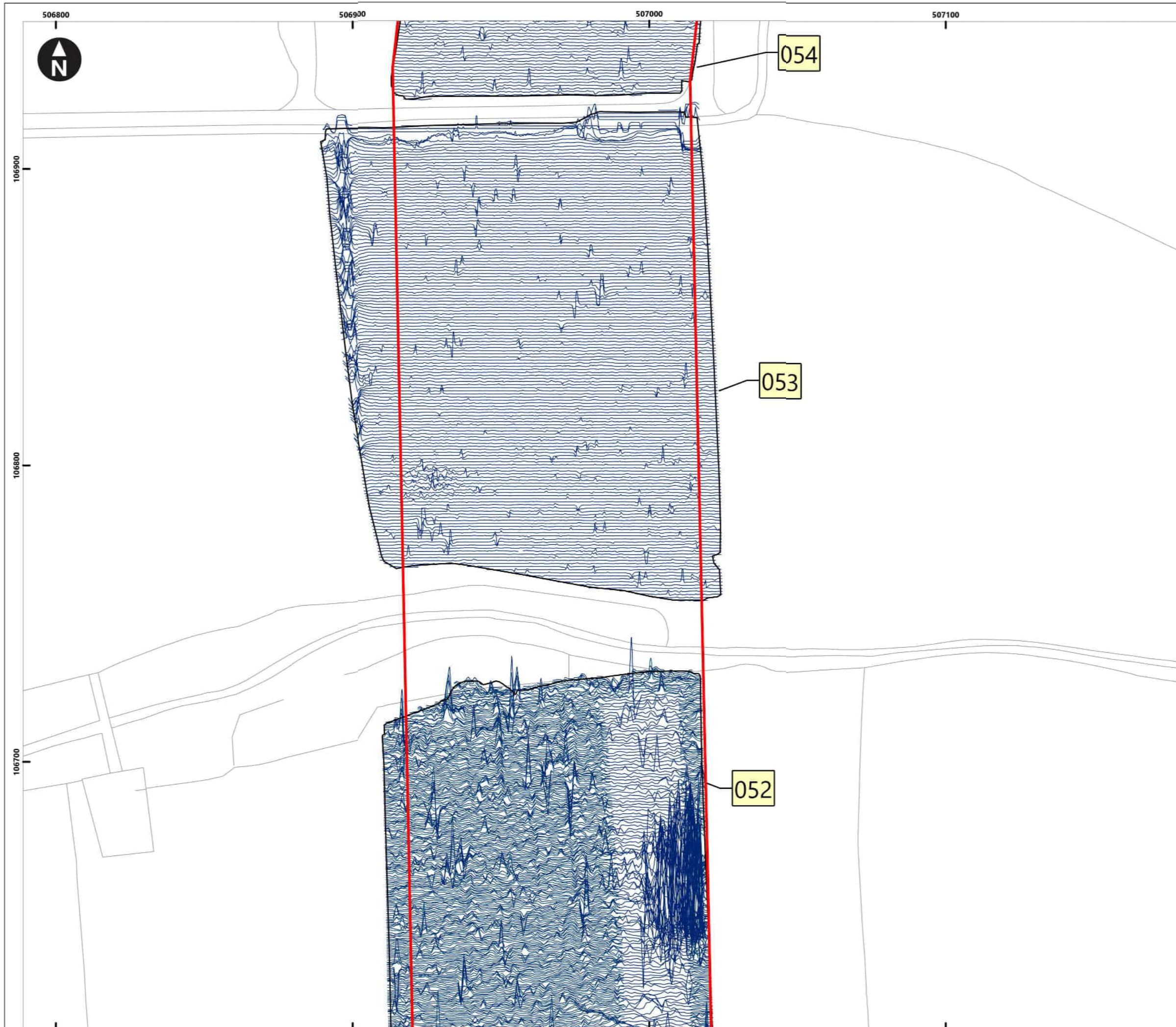
Rampion Extension Development

Rampion 2 Offshore Wind Farm

Figure 4.39: Minimally processed gradiometer data - XY Trace

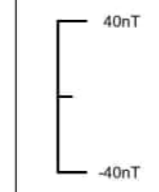
Onshore Archaeological Geophysical Survey

System Identifier: 42285-WSPE-ES-ON-FG-OH-0012				Version: 1.0
Company: AOC	Drawn By: SO	Chk/Aprvd: WSP	Drawn Date: 15/12/2023	Status: FINAL

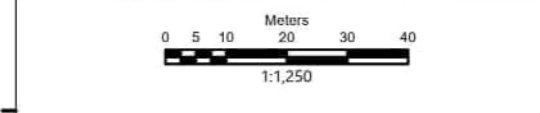
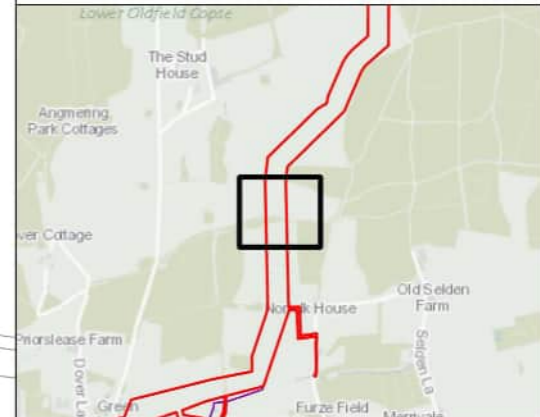


Service Layer Credits: OS Open Background: Contains OS data © Crown Copyright and database right 2020
 © Crown copyright and database rights [2022] Ordnance Survey 0100031673

- Key**
- Proposed DCO Order Limits
 - Limits of Gradiometer Survey



- Field Number
- Map Frame Extent



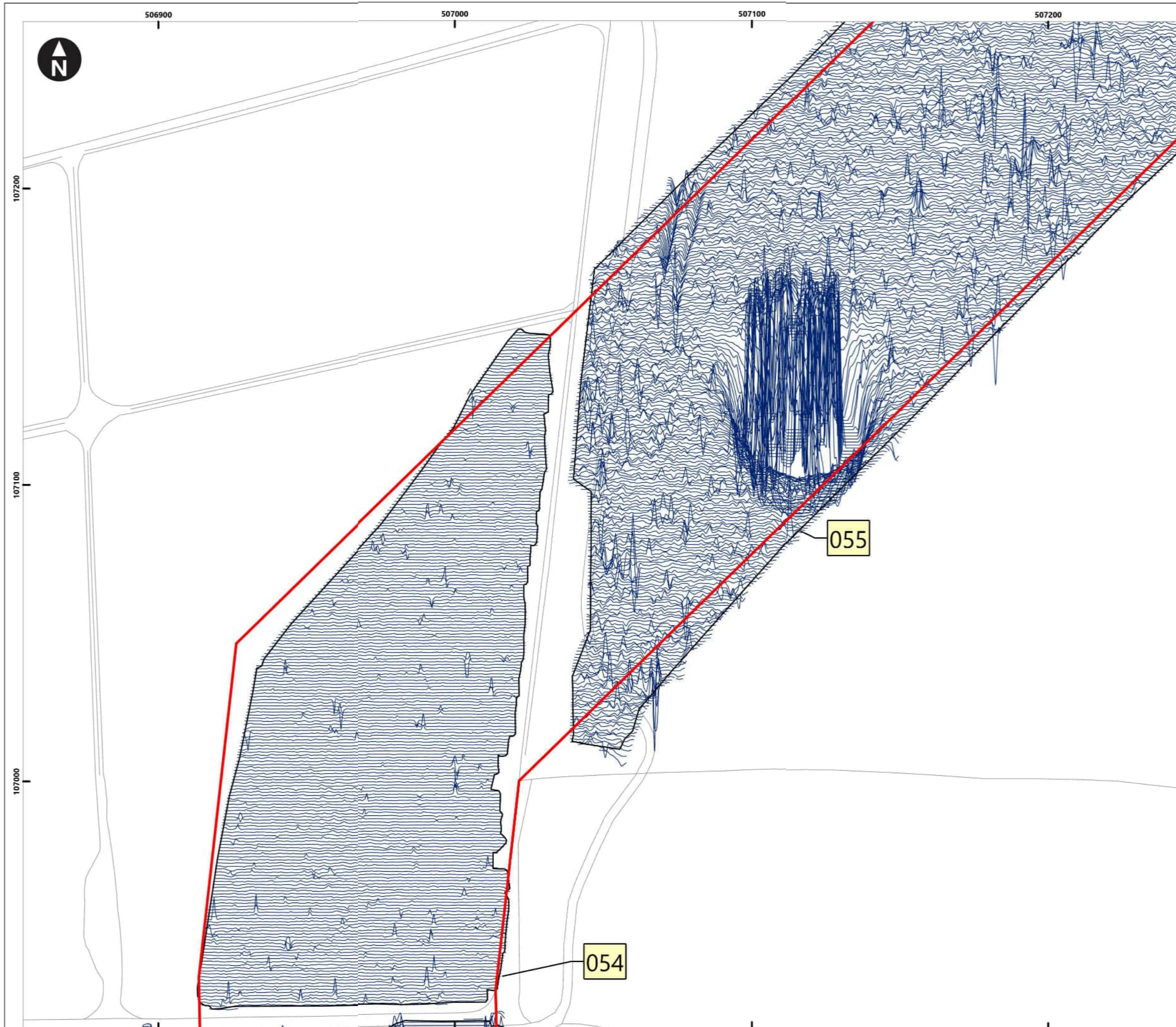
Rampion Extension Development

Rampion 2 Offshore Wind Farm

Figure 4.40: Minimally processed gradiometer data - XY Trace

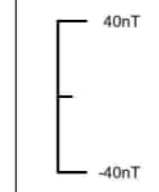
Onshore Archaeological Geophysical Survey

System Identifier: 42285-WSPE-ES-ON-FG-OH-0012				Version: 1.0
Company: AOC	Drawn By: SO	Chk/Aprvd: WSP	Drawn Date: 15/12/2023	Status: FINAL

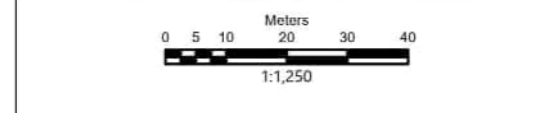
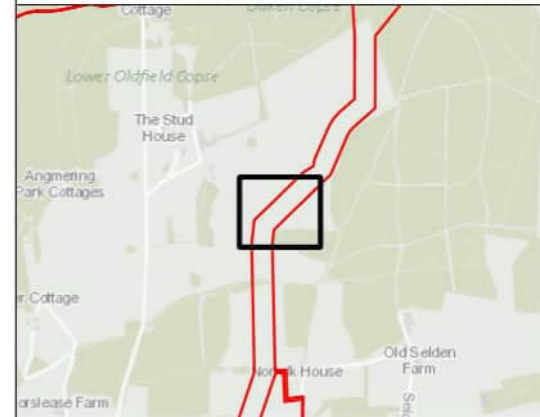


Service Layer Credits: OS Open Background: Contains OS data © Crown Copyright and database right 2020
 © Crown copyright and database rights [2022] Ordnance Survey 0100031673

- Key**
- Proposed DCO Order Limits
 - Limits of Gradiometer Survey



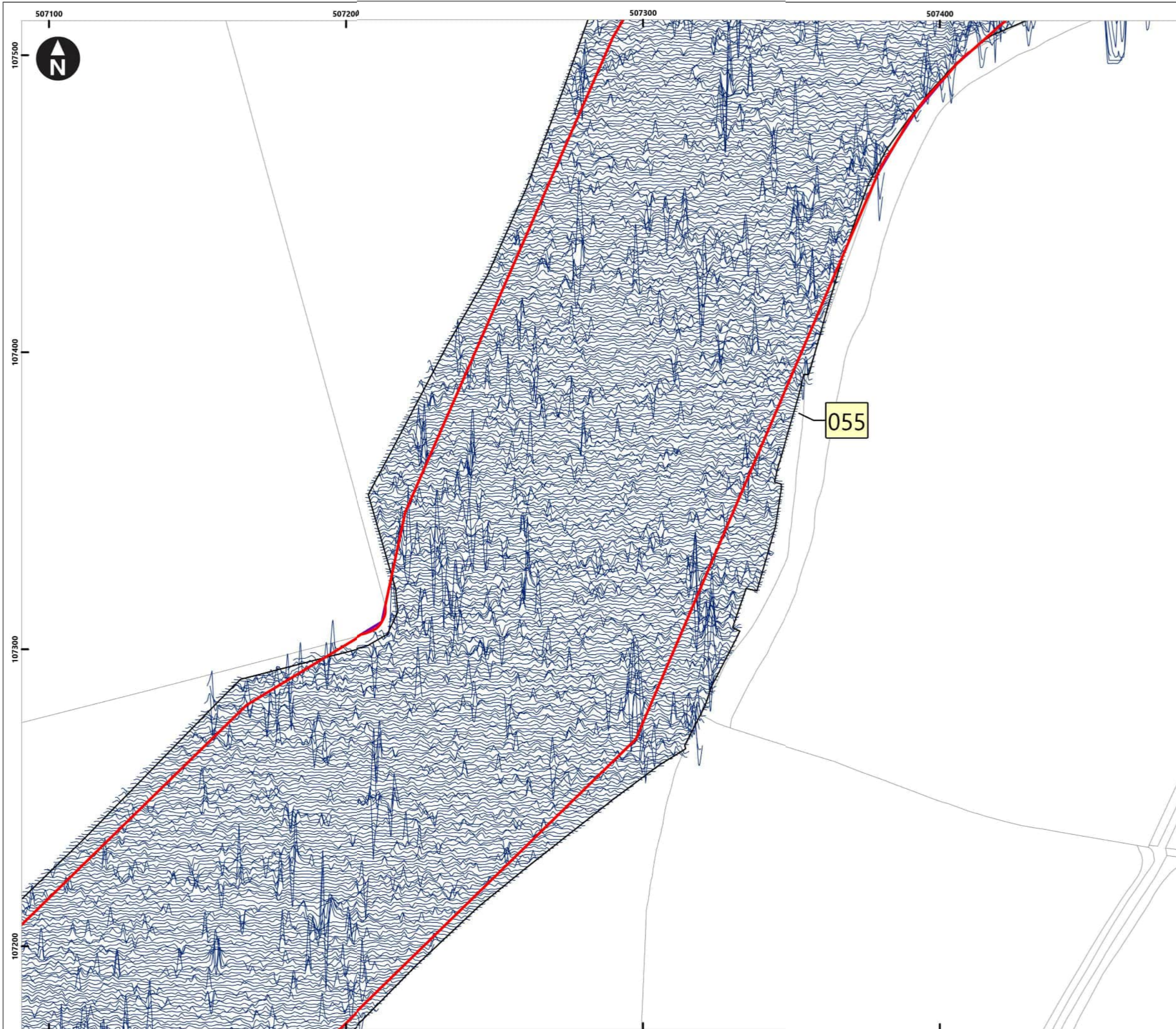
- 1 Field Number
- Map Frame Extent



Rampion Extension Development


Rampion 2 Offshore Wind Farm
 Figure 4.41: Minimally processed gradiometer data - XY Trace
 Onshore Archaeological Geophysical Survey

System Identifier: 42285-WSPE-ES-ON-FG-OH-0012				Version: 1.0
Company: AOC	Drawn By: SO	Chk/Aprvd: WSP	Drawn Date: 15/12/2023	Status: FINAL



Service Layer Credits: OS Open Background: Contains OS data © Crown Copyright and database right 2020
 © Crown copyright and database rights [2022] Ordnance Survey 0100031673

Key

- Proposed DCO Order Limits
- Limits of Gradiometer Survey

40nT
-40nT

1 Field Number

Map Frame Extent

0 5 10 20 30 40
Meters
1:1,250

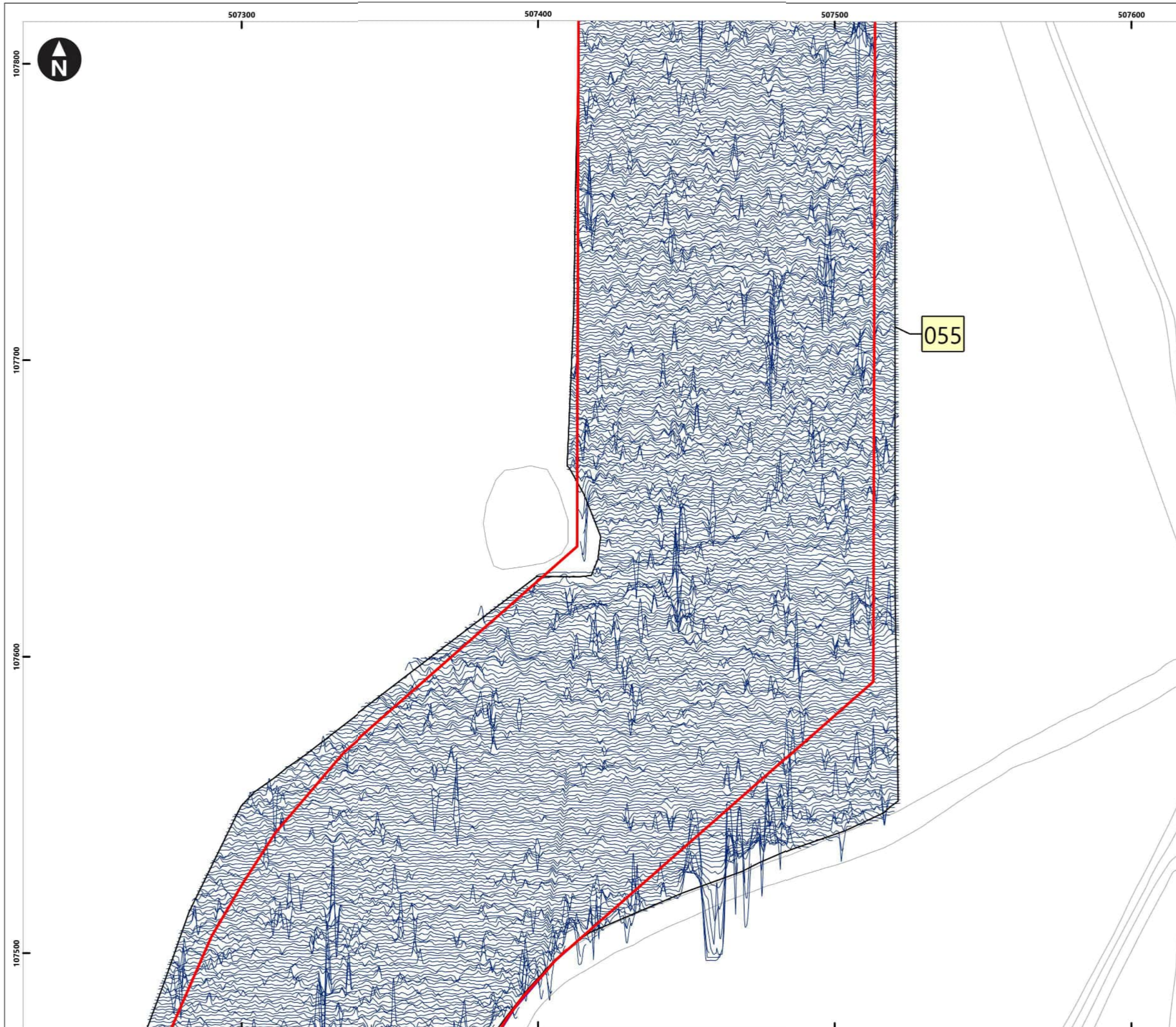
Rampion Extension Development

Rampion 2 Offshore Wind Farm

Figure 4.42: Minimally processed gradiometer data - XY Trace

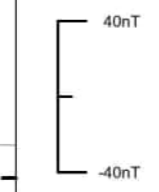
Onshore Archaeological Geophysical Survey

System Identifier: 42285-WSPE-ES-ON-FG-OH-0012			Version: 1.0	
Company: AOC	Drawn By: SO	Chk/Aprvd: WSP	Drawn Date: 15/12/2023	Status: FINAL

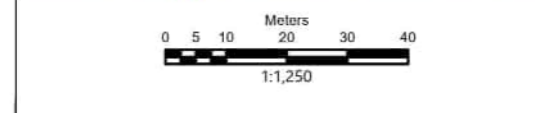


Service Layer Credits: OS Open Background: Contains OS data © Crown Copyright and database right 2020
 © Crown copyright and database rights [2022] Ordnance Survey 0100031673

- Key**
- Proposed DCO Order Limits
 - Limits of Gradiometer Survey



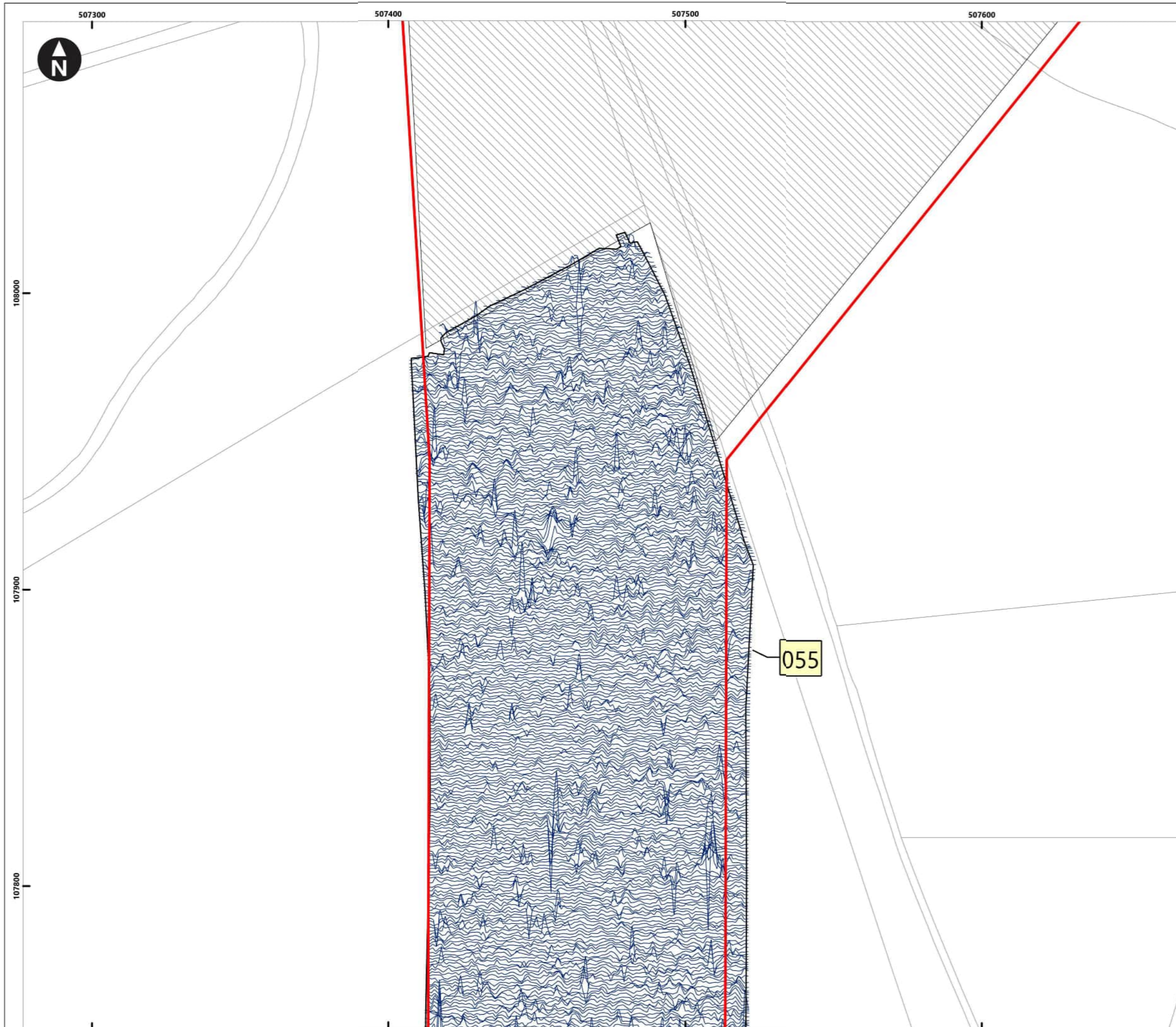
- Field Number
- Map Frame Extent



Rampion Extension Development


Rampion 2 Offshore Wind Farm
 Figure 4.43: Minimally processed gradiometer data - XY Trace
 Onshore Archaeological Geophysical Survey

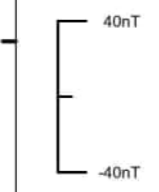
System Identifier:				Version:
42285-WSPE-ES-ON-FG-OH-0012				1.0
Company:	Drawn By:	Chk/Aprvd:	Drawn Date:	Status:
AOC	SO	WSP	15/12/2023	FINAL



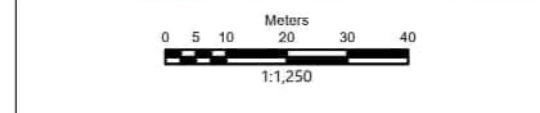
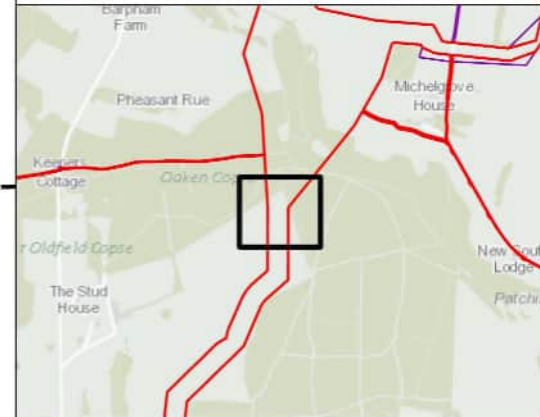
Service Layer Credits: OS Open Background: Contains OS data © Crown Copyright and database right 2020
 © Crown copyright and database rights [2022] Ordnance Survey 0100031673

Key

- Proposed DCO Order Limits
- Limits of Gradiometer Survey
- Unsuitable



- Field Number
- Map Frame Extent



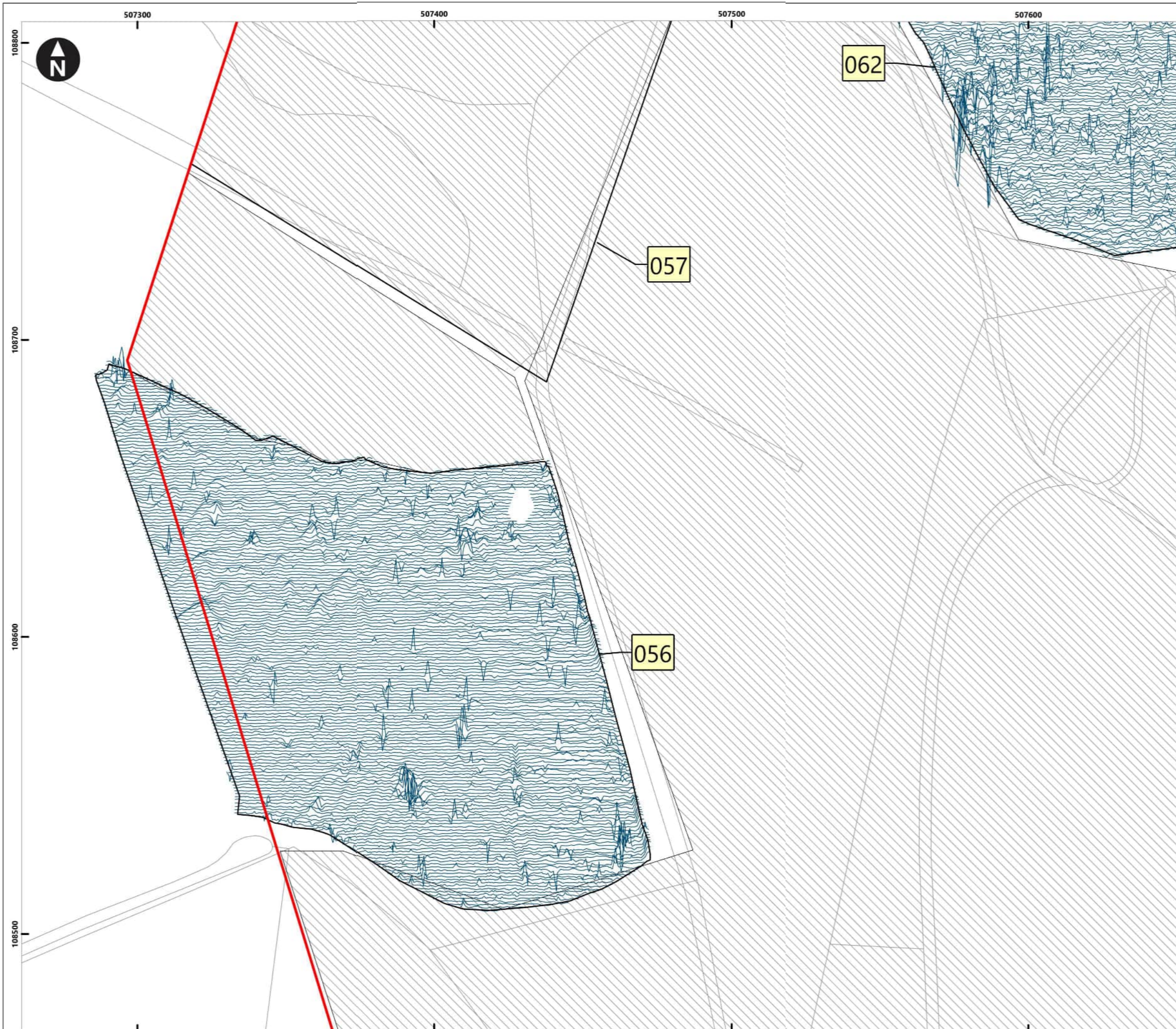
Rampion Extension Development

Rampion 2 Offshore Wind Farm

Figure 4.44: Minimally processed gradiometer data - XY Trace

Onshore Archaeological Geophysical Survey

System Identifier:				Version:
42285-WSPE-ES-ON-FG-OH-0012				1.0
Company:	Drawn By:	Chk/Aprvd:	Drawn Date:	Status:
AOC	SO	WSP	15/12/2023	FINAL



Service Layer Credits: OS Open Background: Contains OS data © Crown Copyright and database right 2020
 © Crown copyright and database rights [2022] Ordnance Survey 0100031673

Key

- Proposed DCO Order Limits
- Limits of Gradiometer Survey
- Unsuitable

40nT
-40nT

1 Field Number

Map Frame Extent

0 5 10 20 30 40
Meters
1:1,250

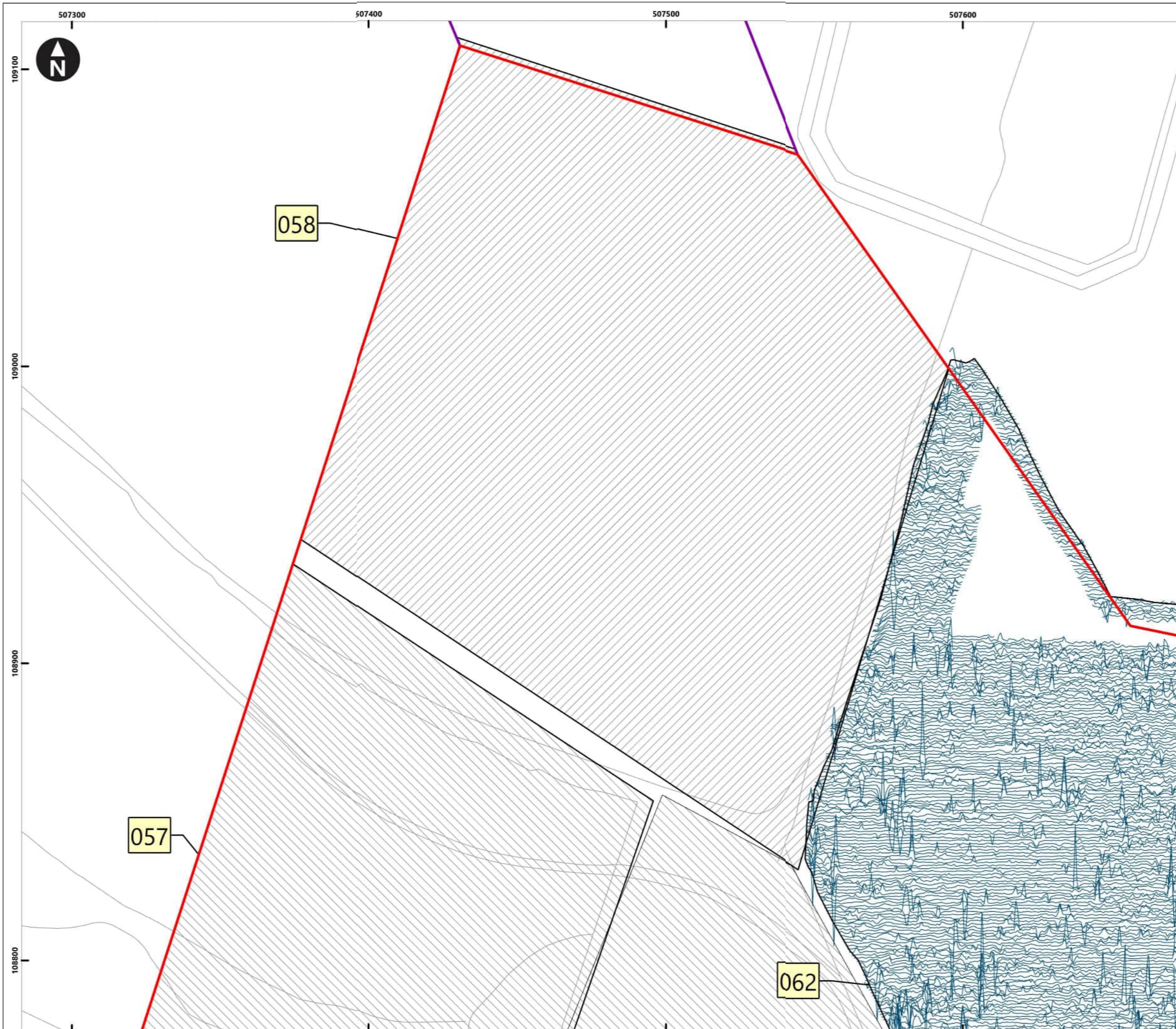
Rampion Extension Development

Rampion 2 Offshore Wind Farm

Figure 4.45: Minimally processed gradiometer data - XY Trace

Onshore Archaeological Geophysical Survey

System Identifier: 42285-WSPE-ES-ON-FG-OH-0012				Version: 1.0
Company: AOC	Drawn By: SO	Chk/Aprvd: WSP	Drawn Date: 15/12/2023	Status: FINAL



Service Layer Credits: OS Open Background: Contains OS data © Crown Copyright and database right 2020
 © Crown copyright and database rights [2022] Ordnance Survey 0100031673

Key

- Proposed DCO Order Limits
- Limits of Gradiometer Survey
- Outstanding
- Unsuitable

40nT
-40nT

1 Field Number

Map Frame Extent

0 5 10 20 30 40
Meters
1:1,250

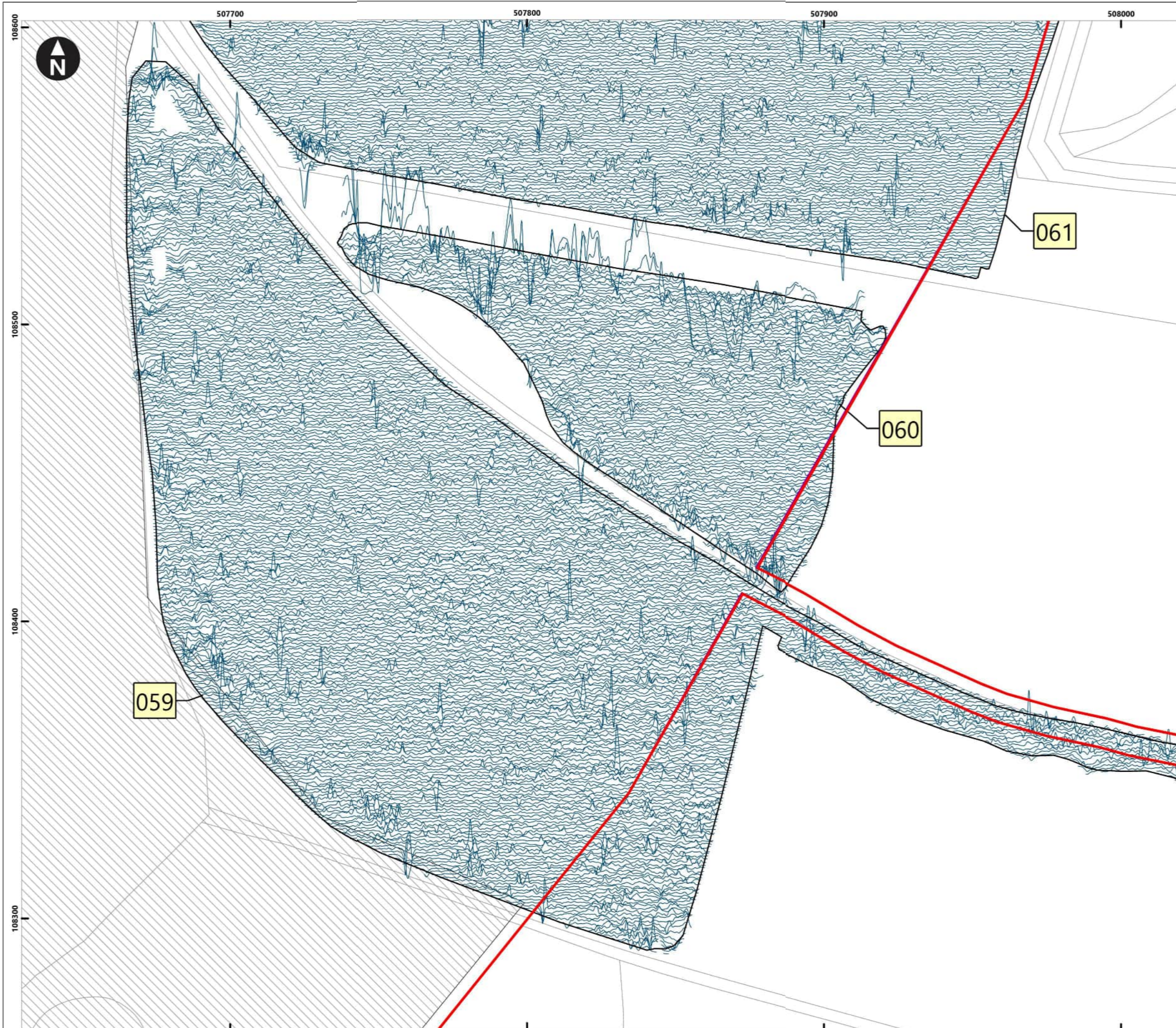
Rampion Extension Development

Rampion 2 Offshore Wind Farm

Figure 4.46: Minimally processed gradiometer data - XY Trace

Onshore Archaeological Geophysical Survey

System Identifier:		Version:	
42285-WSP-E-S-ON-FG-OH-0012		1.0	
Company:	Drawn By:	Chk/Aprvd:	Drawn Date:
AOC	SO	WSP	15/12/2023
Status:			FINAL



Service Layer Credits: OS Open Background: Contains OS data © Crown Copyright and database right 2020
 © Crown copyright and database rights [2022] Ordnance Survey 0100031673

Key

- Proposed DCO Order Limits
- Limits of Gradiometer Survey
- Unsuitable

40nT
-40nT

1 Field Number

Map Frame Extent

0 5 10 20 30 40
Meters
1:1,250

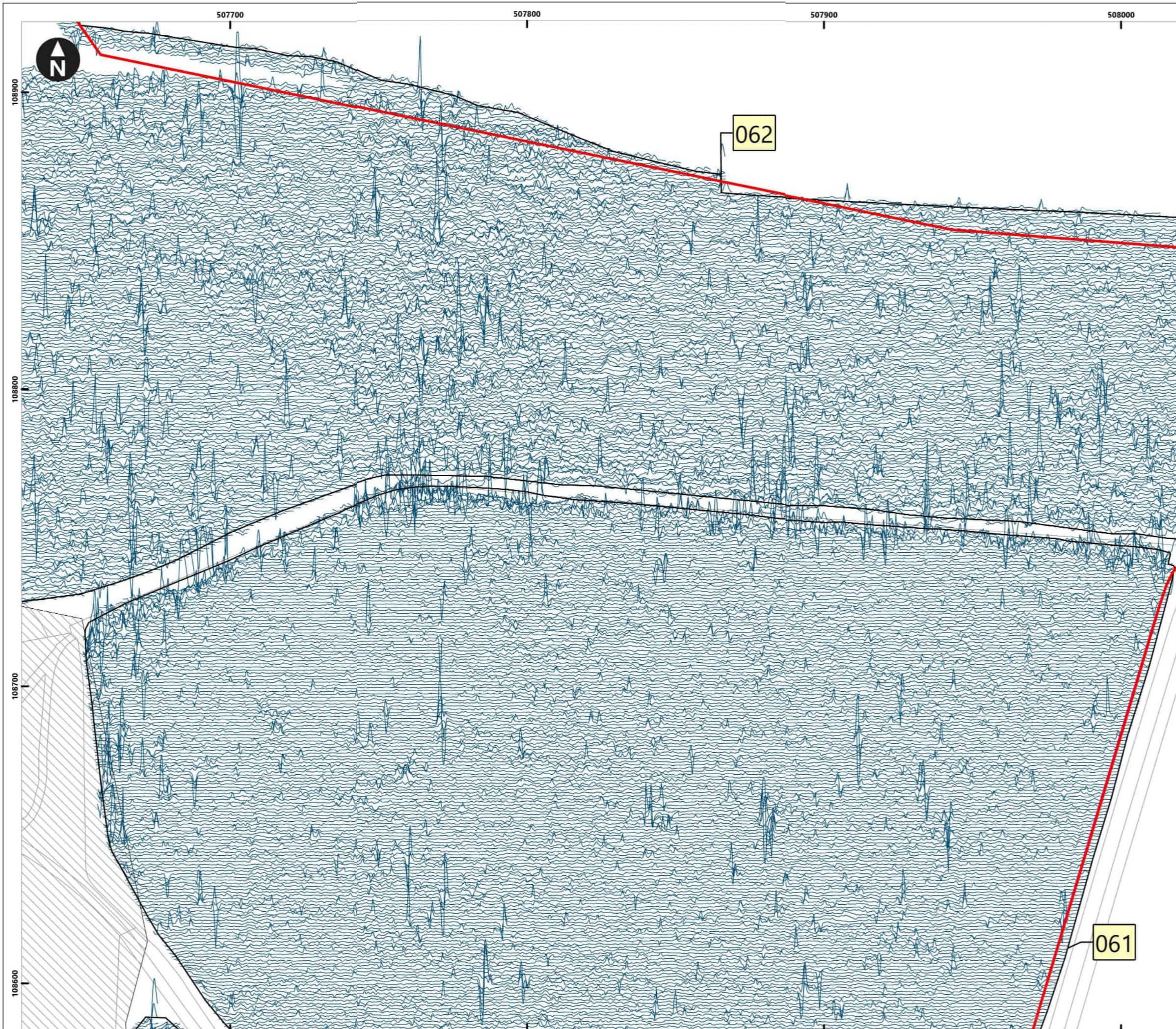
Rampion Extension Development

Rampion 2 Offshore Wind Farm

Figure 4.47: Minimally processed gradiometer data - XY Trace

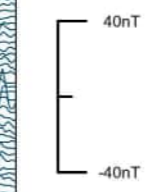
Onshore Archaeological Geophysical Survey

System Identifier: 42285-WSPE-ES-ON-FG-OH-0012			Version: 1.0	
Company: AOC	Drawn By: SO	Chk/Aprvd: WSP	Drawn Date: 15/12/2023	Status: FINAL

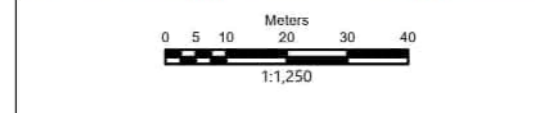
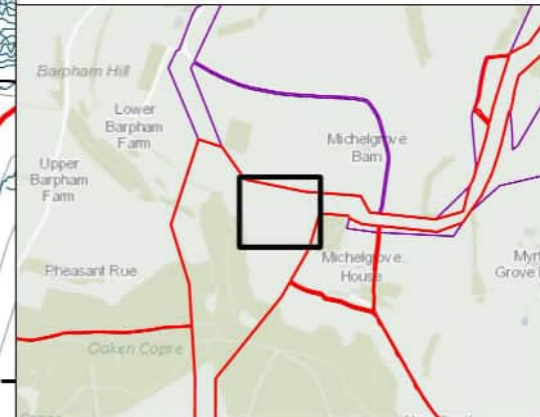


Service Layer Credits: OS Open Background: Contains OS data © Crown Copyright and database right 2020
 © Crown copyright and database rights [2022] Ordnance Survey 0100031673

- Key**
- Proposed DCO Order Limits
 - Limits of Gradiometer Survey
 - Unsuitable



- Field Number
- Map Frame Extent



Rampion Extension Development



Rampion 2 Offshore Wind Farm

Figure 4.48: Minimally processed gradiometer data - XY Trace

Onshore Archaeological Geophysical Survey

System Identifier:				Version:
42285-WSPE-ES-ON-FG-OH-0012				1.0
Company:	Drawn By:	Chk/Aprvd:	Drawn Date:	Status:
AOC	SO	WSP	15/12/2023	FINAL



Service Layer Credits: OS Open Background: Contains OS data © Crown Copyright and database right 2020
 © Crown copyright and database rights [2022] Ordnance Survey 0100031673

Key

- Proposed DCO Order Limits
- Limits of Gradiometer Survey
- Outstanding

40nT
-40nT

1 Field Number

Map Frame Extent

0 5 10 20 30 40 Meters
1:1,250

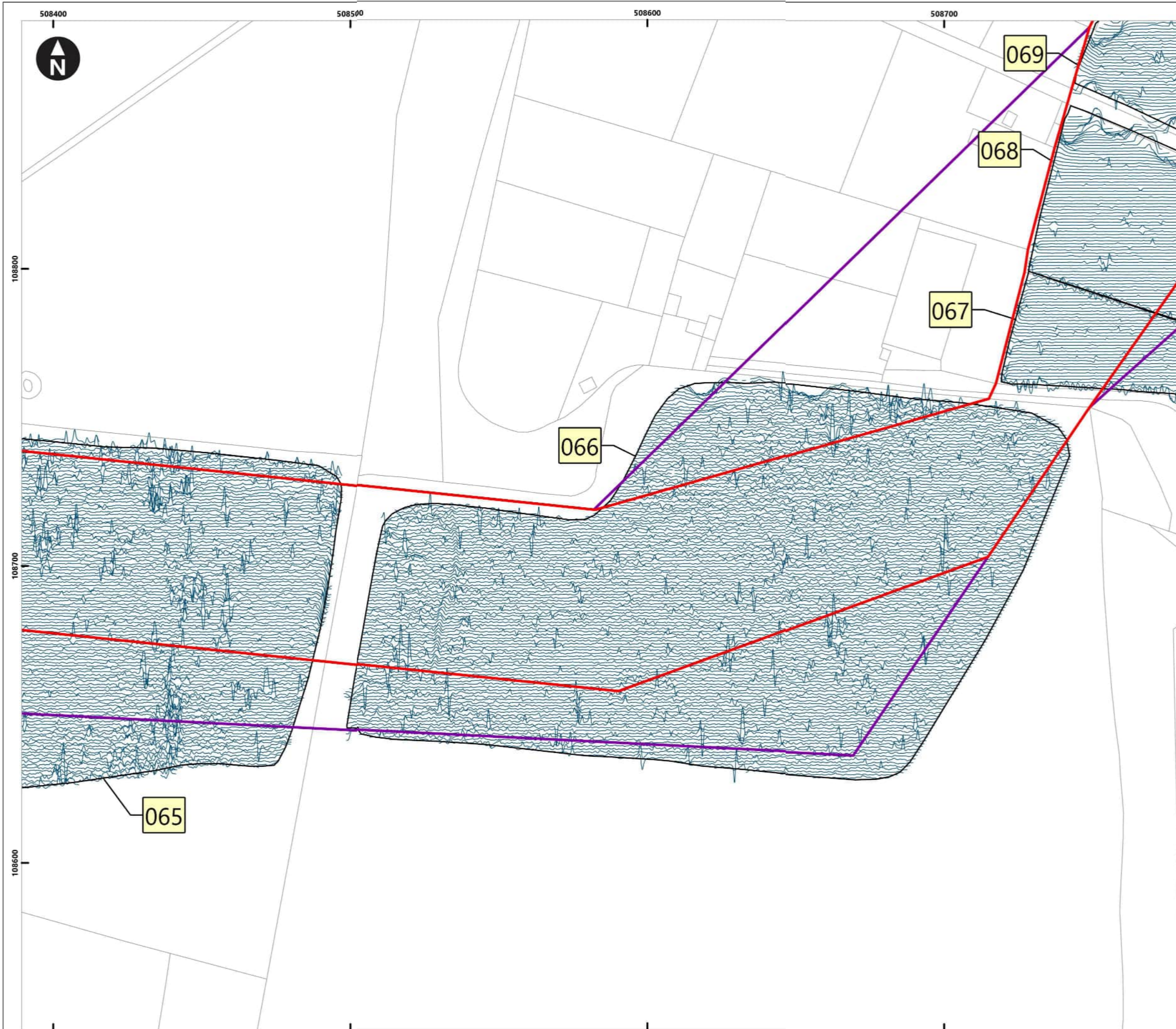
Rampion Extension Development

Rampion 2 Offshore Wind Farm

Figure 4.49: Minimally processed gradiometer data - XY Trace

Onshore Archaeological Geophysical Survey

System Identifier: 42285-WSPE-ES-ON-FG-OH-0012		Version: 1.0
Company: AOC	Drawn By: SO	Chk/Aprvd: WSP Drawn Date: 15/12/2023 Status: FINAL

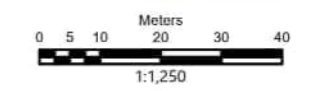
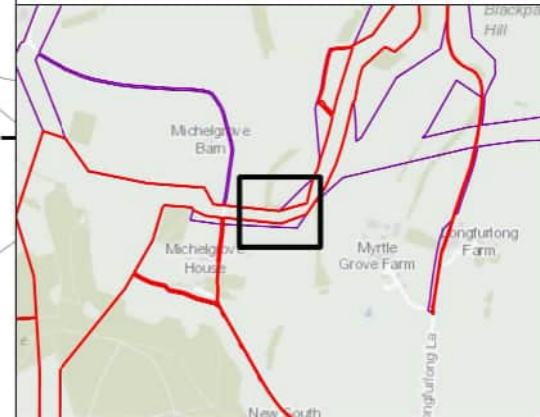


Service Layer Credits: OS Open Background: Contains OS data © Crown Copyright and database right 2020
 © Crown copyright and database rights [2022] Ordnance Survey 0100031673

- Key**
- Proposed DCO Order Limits
 - Limits of Gradiometer Survey



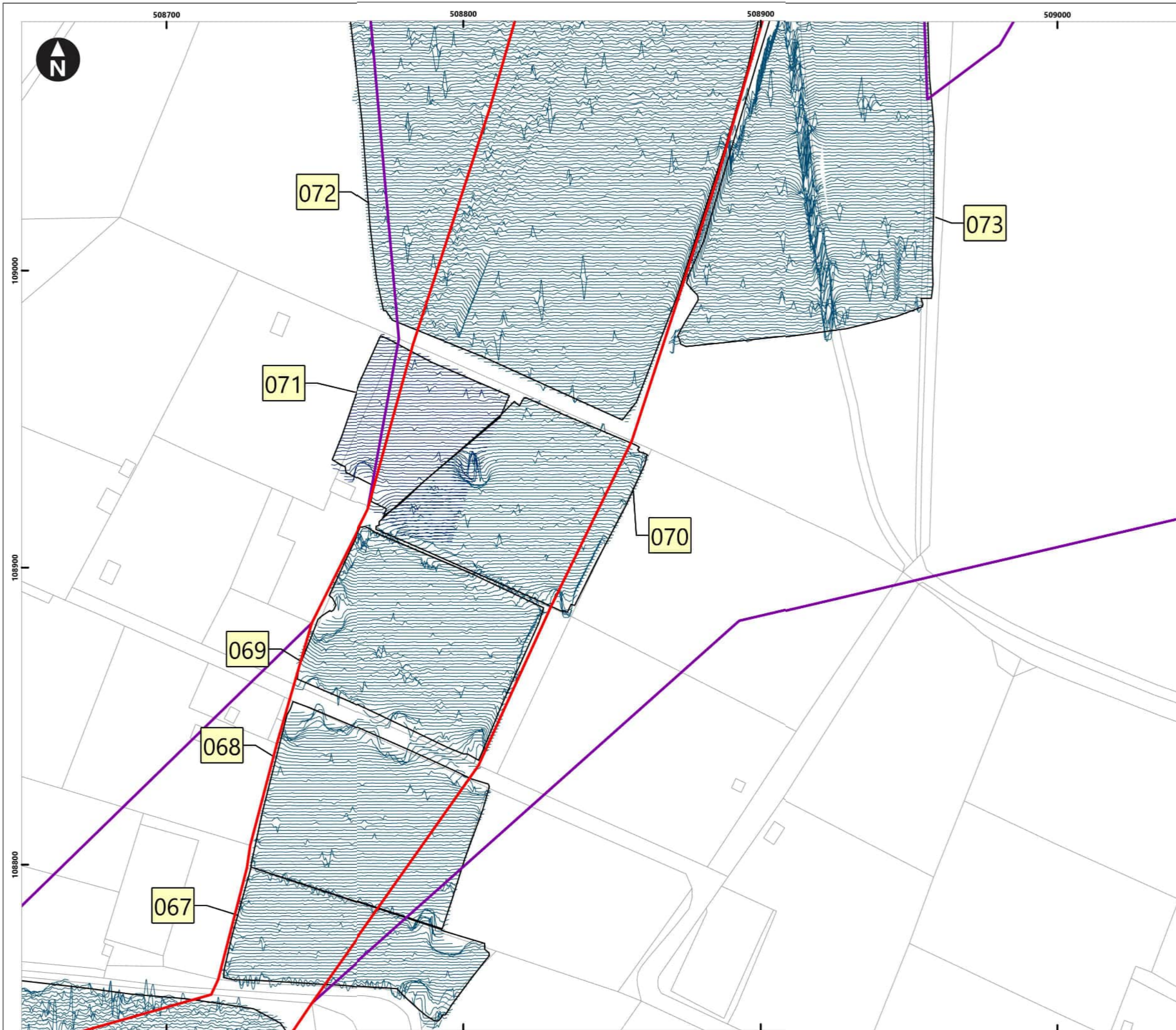
- 1 Field Number
- Map Frame Extent



Rampion Extension Development


Rampion 2 Offshore Wind Farm
 Figure 4.50: Minimally processed gradiometer data - XY Trace
 Onshore Archaeological Geophysical Survey

System Identifier: 42285-WSPE-ES-ON-FG-OH-0012				Version: 1.0
Company: AOC	Drawn By: SO	Chk/Aprvd: WSP	Drawn Date: 15/12/2023	Status: FINAL

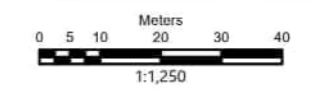


Service Layer Credits: OS Open Background: Contains OS data © Crown Copyright and database right 2020
 © Crown copyright and database rights [2022] Ordnance Survey 0100031673

- Key**
- Proposed DCO Order Limits
 - Limits of Gradiometer Survey



- 1 Field Number
- Map Frame Extent



Rampion Extension Development

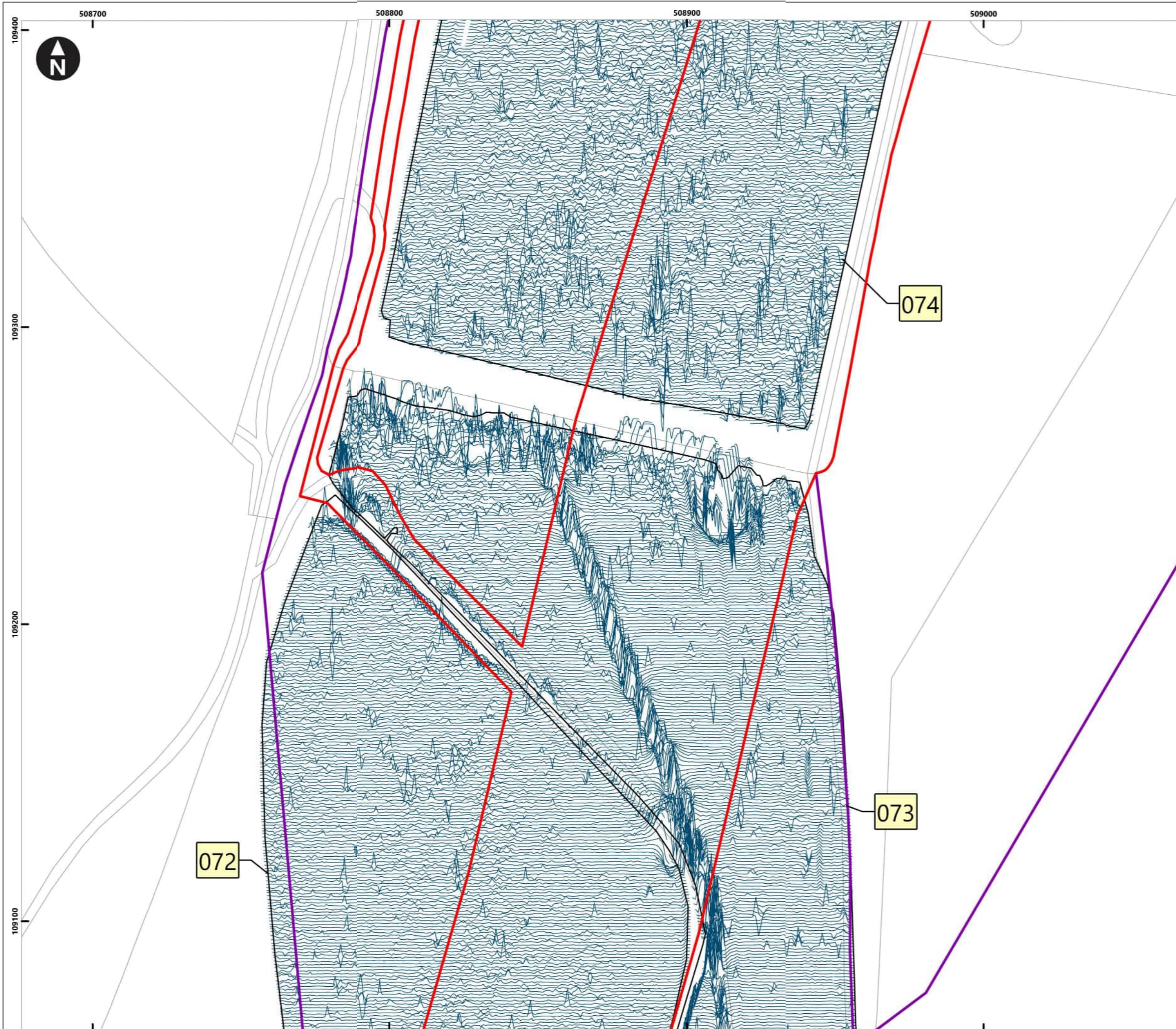


Rampion 2 Offshore Wind Farm

Figure 4.51: Minimally processed gradiometer data - XY Trace

Onshore Archaeological Geophysical Survey

System Identifier: 42285-WSPE-ES-ON-FG-OH-0012				Version: 1.0
Company: AOC	Drawn By: SO	Chk/Aprvd: WSP	Drawn Date: 15/12/2023	Status: FINAL



Service Layer Credits: OS Open Background: Contains OS data © Crown Copyright and database right 2020
 © Crown copyright and database rights [2022] Ordnance Survey 0100031673

Key

- Proposed DCO Order Limits
- Limits of Gradiometer Survey

40nT
-40nT

Field Number

Map Frame Extent

0 5 10 20 30 40
Meters
1:1,250

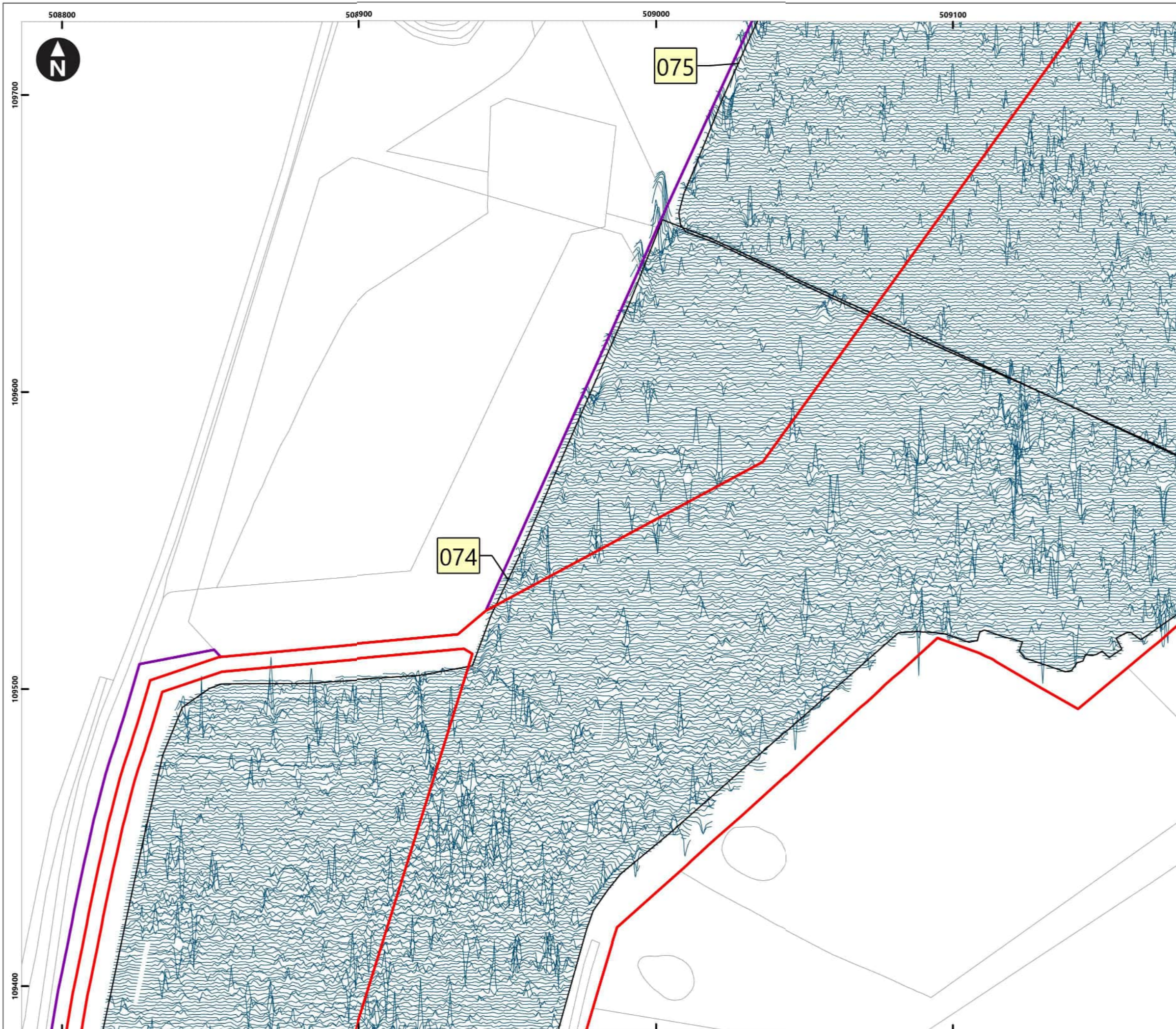
Rampion Extension Development

Rampion 2 Offshore Wind Farm

Figure 4.52: Minimally processed gradiometer data - XY Trace

Onshore Archaeological Geophysical Survey

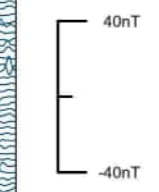
System Identifier: 42285-WSPE-ES-ON-FG-OH-0012				Version: 1.0
Company: AOC	Drawn By: SO	Chk/Aprvd: WSP	Drawn Date: 15/12/2023	Status: FINAL



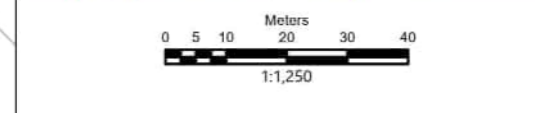
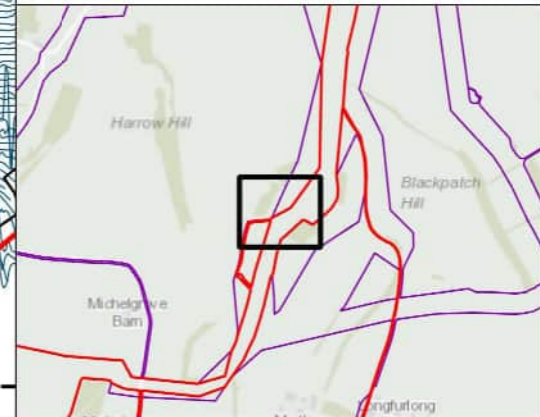
Service Layer Credits: OS Open Background: Contains OS data © Crown Copyright and database right 2020
 © Crown copyright and database rights [2022] Ordnance Survey 0100031673

Key

- Proposed DCO Order Limits
- Limits of Gradiometer Survey



- 1 Field Number
- Map Frame Extent



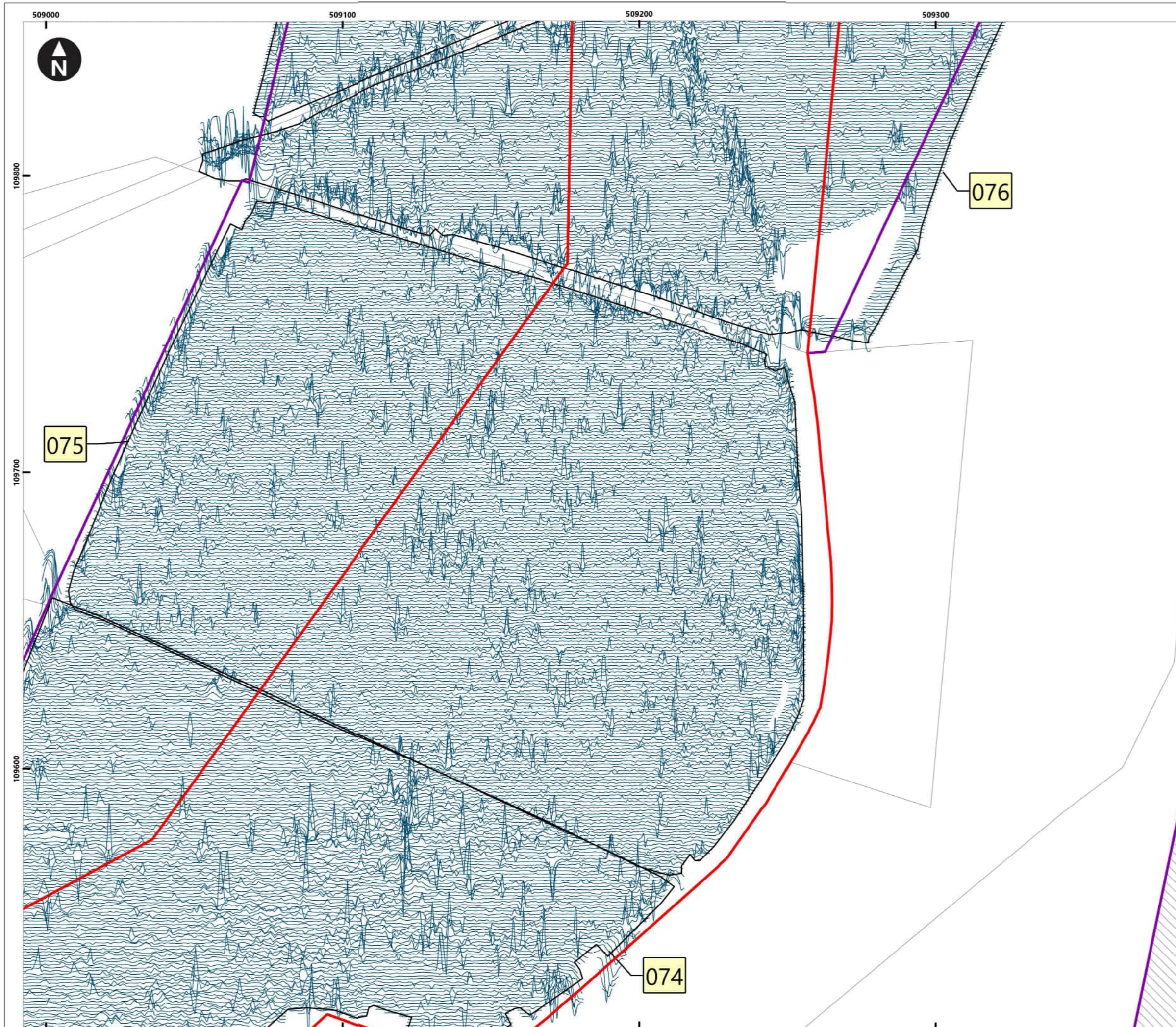
Rampion Extension Development

Rampion 2 Offshore Wind Farm

Figure 4.53: Minimally processed gradiometer data - XY Trace

Onshore Archaeological Geophysical Survey

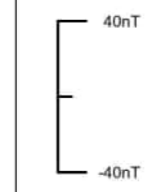
System Identifier:				Version:
42285-WSPE-ES-ON-FG-OH-0012				1.0
Company:	Drawn By:	Chk/Aprvd:	Drawn Date:	Status:
AOC	SO	WSP	15/12/2023	FINAL



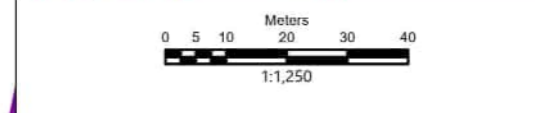
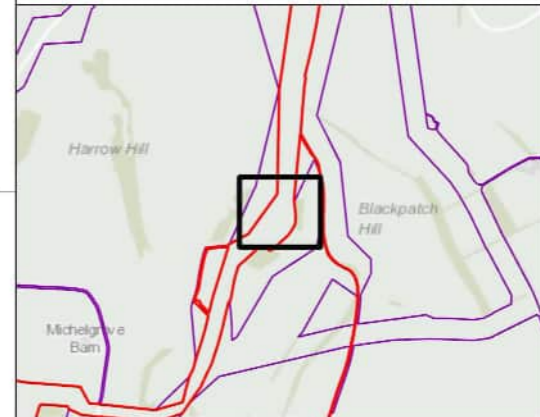
Service Layer Credits: OS Open Background: Contains OS data © Crown Copyright and database right 2020
 © Crown copyright and database rights [2022] Ordnance Survey 0100031673

Key

- Proposed DCO Order Limits
- Limits of Gradiometer Survey
- Unsuitable



- Field Number
- Map Frame Extent



Rampion Extension Development

Rampion 2 Offshore Wind Farm

Figure 4.54: Minimally processed gradiometer data - XY Trace

Onshore Archaeological Geophysical Survey

System Identifier:				Version:
42285-WSPE-ES-ON-FG-OH-0012				1.0
Company:	Drawn By:	Chk/Aprvd:	Drawn Date:	Status:
AOC	SO	WSP	15/12/2023	FINAL